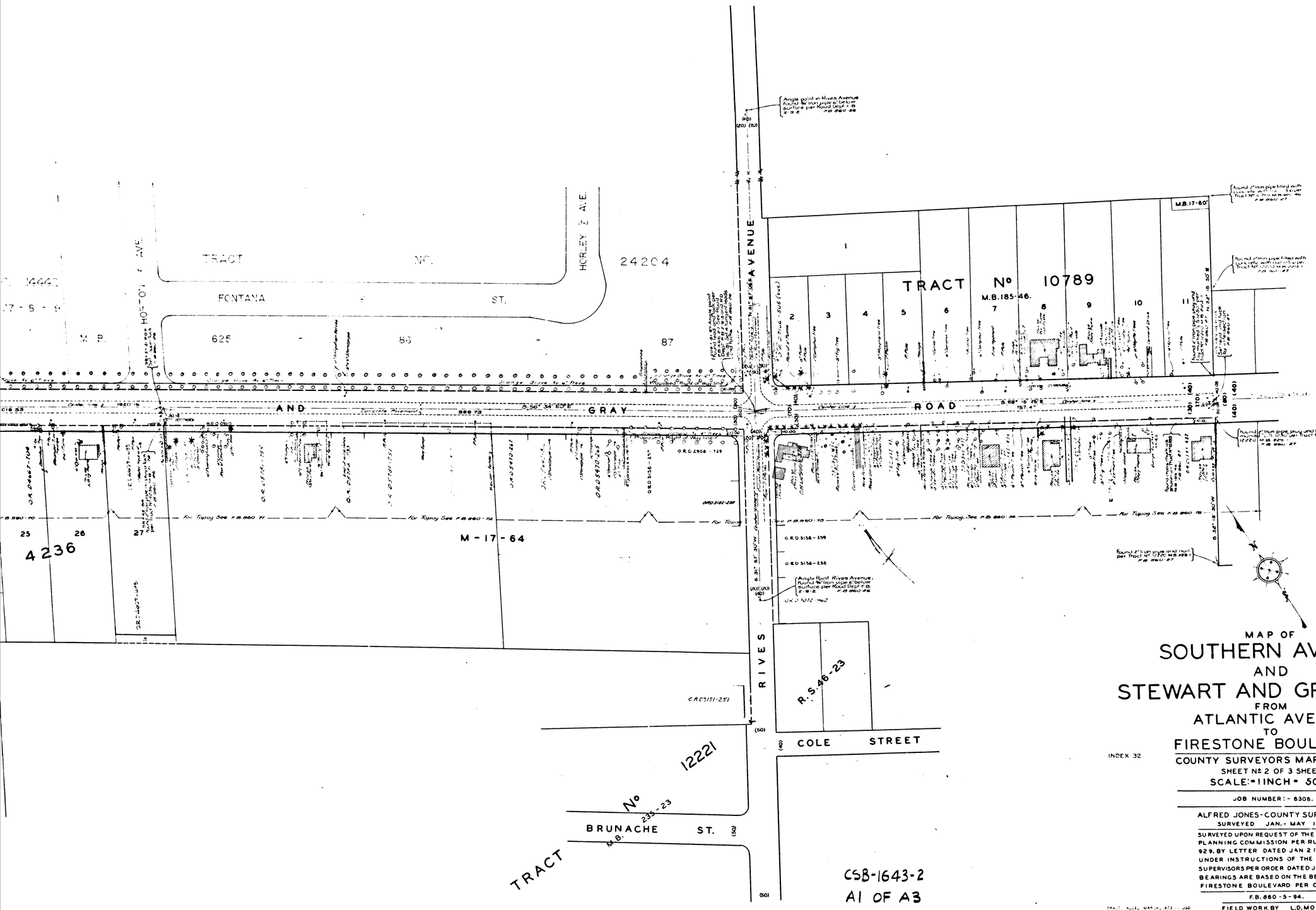

MAP OF

SOUTHERN AVENUE AND STEWART AND GRAY ROAD

FROM

ATLANTIC AVENUE

TO

FIRESTONE BOULEVARD

INDEX 32

COUNTY SURVEYORS MAP Nº B-1643

SHEET Nº 2 OF 3 SHEETS

SCALE:- 1 INCH = 50 FT.

JOB NUMBER:- 8308.

ALFRED JONES-COUNTY SURVEYOR

SURVEYED JAN.- MAY 1941.

SURVEYED UPON REQUEST OF THE REGIONAL PLANNING COMMISSION PER RULE 21.ORD. 929. BY LETTER DATED JAN 2 1941, AND UNDER INSTRUCTIONS OF THE BOARD OF SUPERVISORS PER ORDER DATED JUNE 1, 1938. BEARINGS ARE BASED ON THE BEARING OF FIRESTONE BOULEVARD PER C.S. 8818.

F.B. 880-5-94.

FIELD WORK BY L.D.MOORE.
OFFICEWORK BY H.U.M.HIGGINS.
CHECKED BY A.H.DREW.

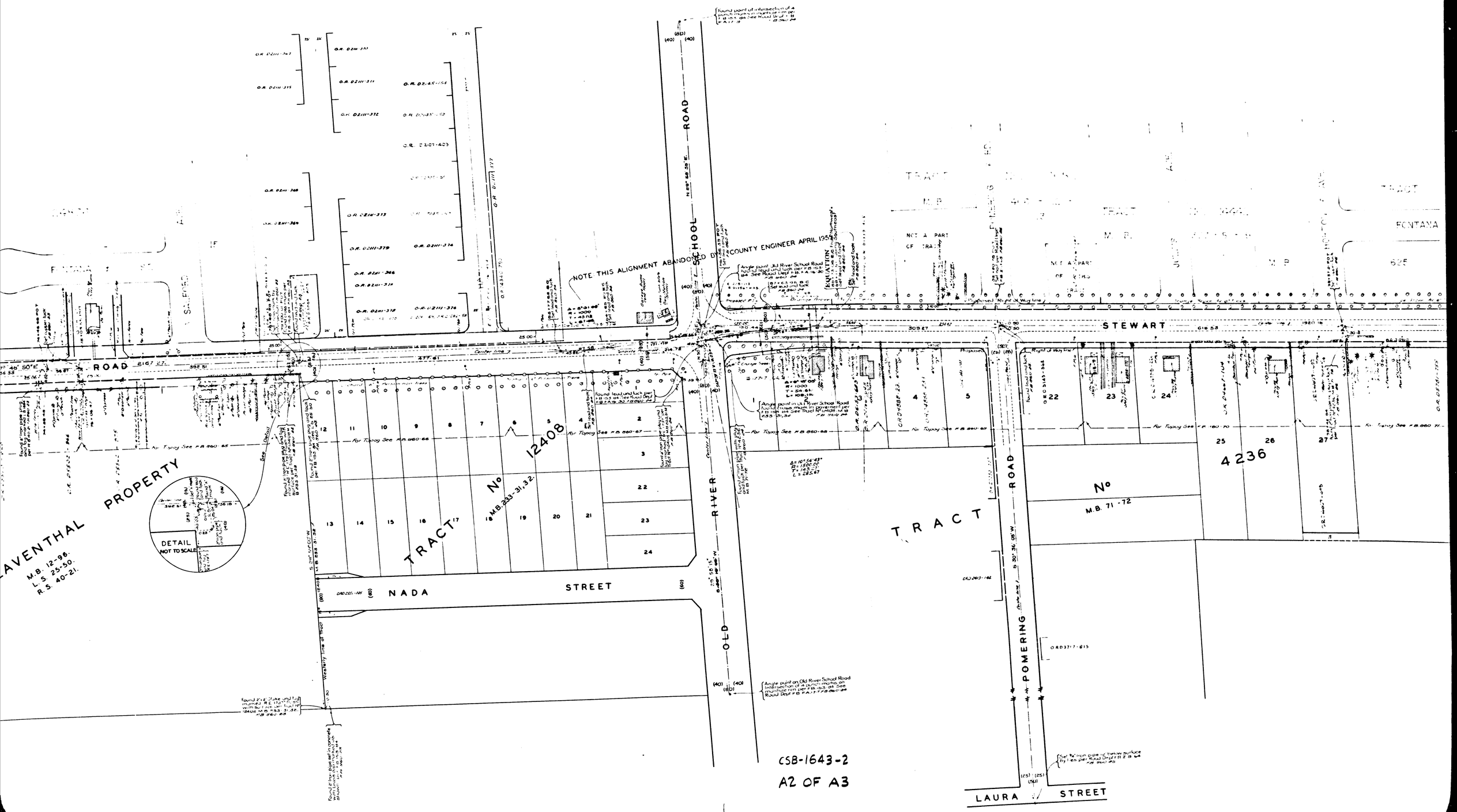

NOTE THIS ALIGNMENT ABANDONED BY COUNTY ENGINEER APRIL 1959
SCHOOL ROAD
STEWART
ROAD
NADA STREET
OLD RIVER
POMERING ROAD
LAURA STREET
TRACT No 12408
M.B. 233-31,32.
TRACT No 4236
M.B. 71-72
FONTANA
NOT A PART OF TRACT
DETAIL NOT TO SCALE
AVENTHAL PROPERTY
M.B. 12-96.
L.S. 25-50.
R.S. 40-21.
CSB-1643-2
A2 OF A3

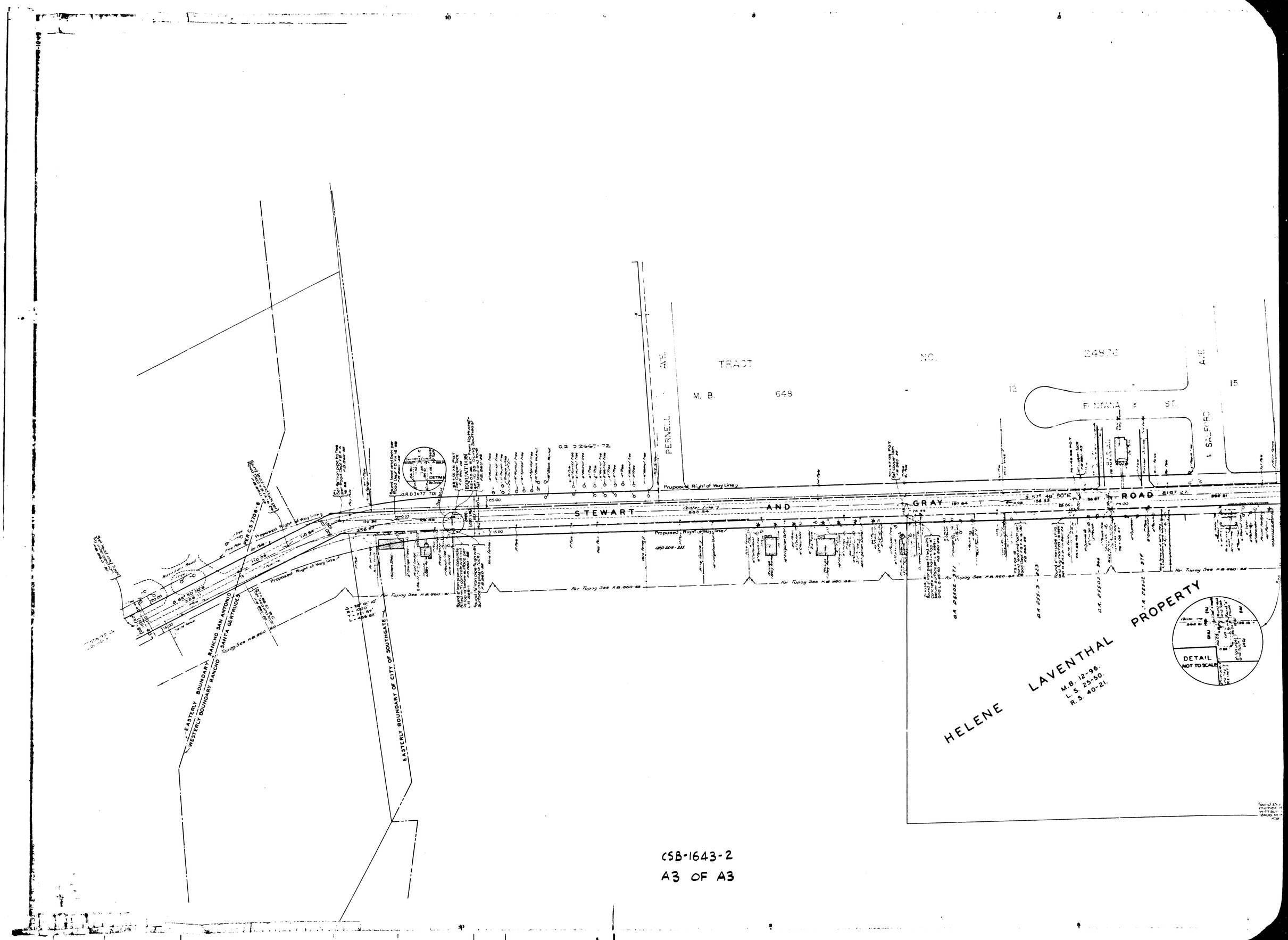

CSB-1643-2
A3 OF A3