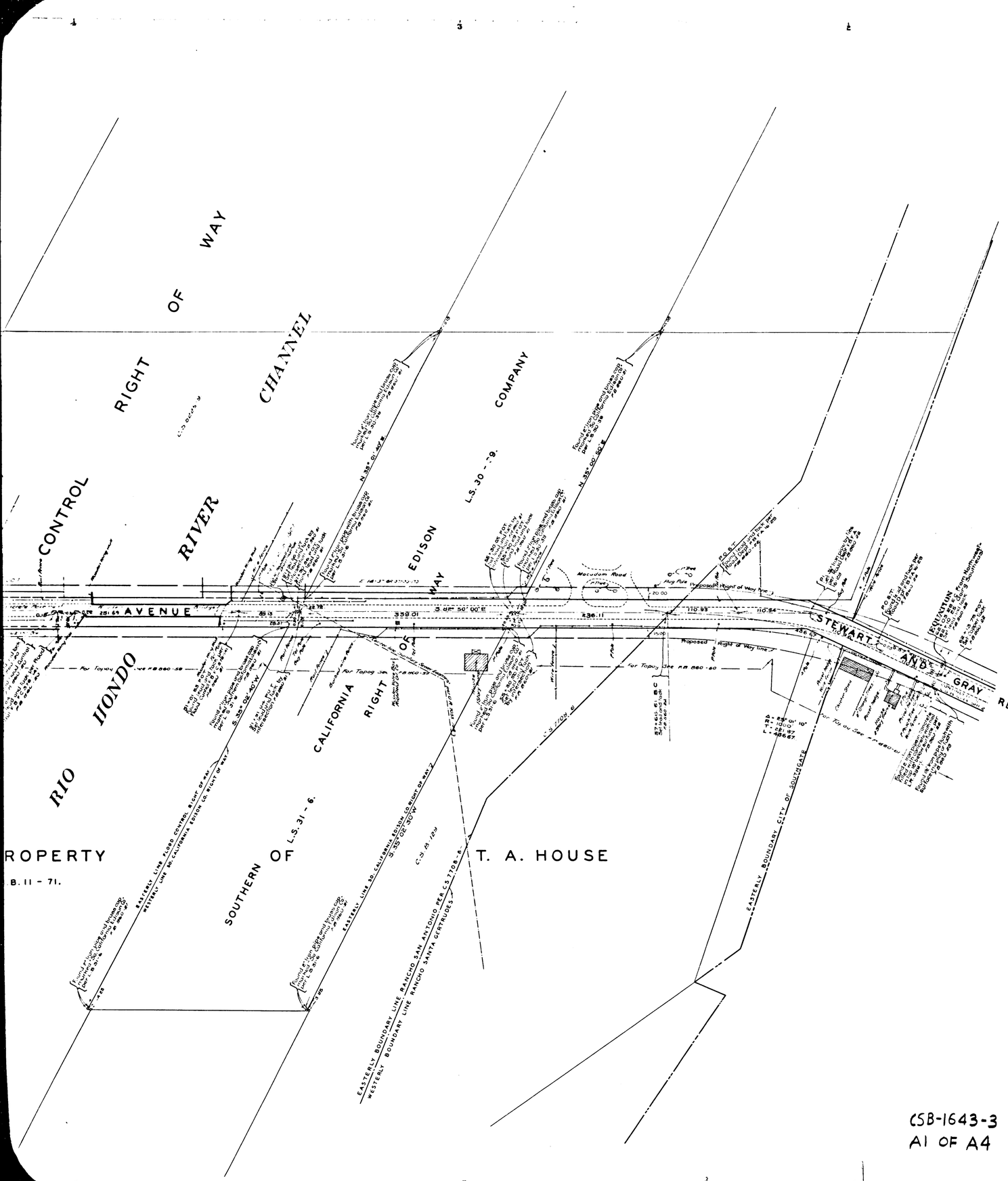

CSB-1643-3
A1 OF A4

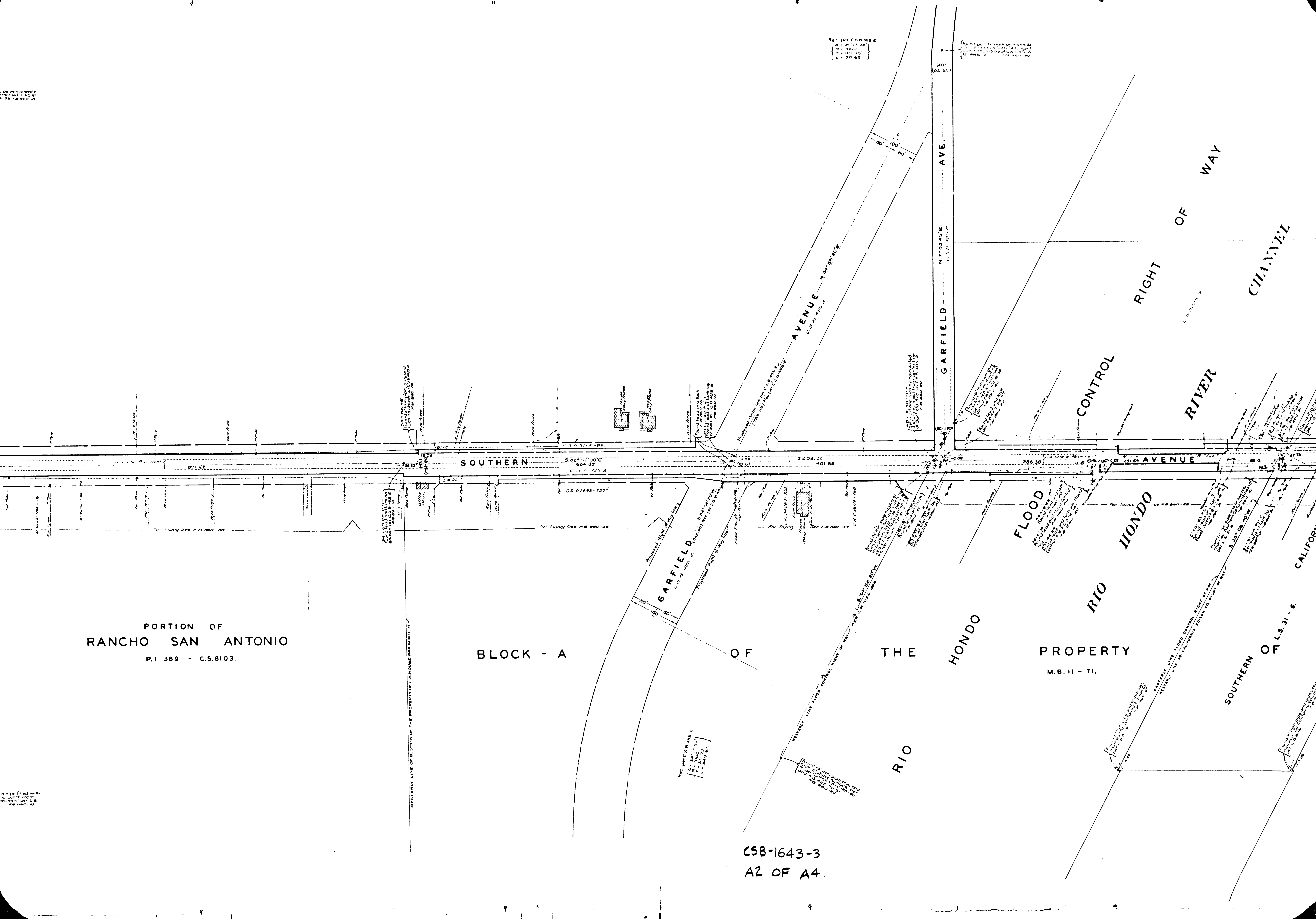
SOUTHERN AVENUE
GARFIELD AVENUE
GARFIELD AVE.
S. 82° 50' 00" E.
624.85
891.62
3298.22
401.68
286.38
251.69
N. 34° 56' 20" E.
S. 34° 56' 20" W.
N. 7° 33' 45" E.
Rec. per C.S.B. 485-2
Δ = 21° 17' 35"
R = 1000'
T = 187.98'
L = 371.65
Rec. per C.S.B. 485-2
Δ = 54° 11' 50"
R = 1000'
T = 511.70
L = 345.82
Proposed Center line per C.S.B. 485-2
(728.85) Rec per C.S.B. 485-2
Proposed Right of Way line
For Topog See F.B. 860-55
For Topog See F.B. 860-56
For Topog See F.B. 860-57
O.R. D2893-727
O.R. 3604-768
Found 1½" iron pipe, plug and tack 3" above surface per Flood Control F.B. F.C. 128-50 and F.B. 423-70, 81. F.B. 860-20
Found punch mark on manhole rim at intersection of 4 tangent punch marks as shown on C.S.B. 485-2 F.B. 860-20
WESTERLY LINE OF BLOCK-A OF THE PROPERTY OF L.A. HOUSE PER M.B. 11-71
WESTERLY LINE FLOOD CONTROL RIGHT OF WAY PER O.R. 1034-363
EASTERLY LINE FLOOD CONTROL RIGHT OF WAY
WESTERLY LINE SO. CALIFORNIA EDISON CO. RIGHT OF WAY
S. 35° 02' 40" W.
PORTION OF
RANCHO SAN ANTONIO
P.I. 389 - C.S. 8103.
BLOCK - A OF THE RIO HONDO PROPERTY
M.B. 11 - 71.
RIO HONDO FLOOD CONTROL RIGHT OF WAY
RIO HONDO RIVER CHANNEL
SOUTHERN CALIFORNIA
OF L.S. 31 - 6.
CSB-1643-3
A2 OF A4

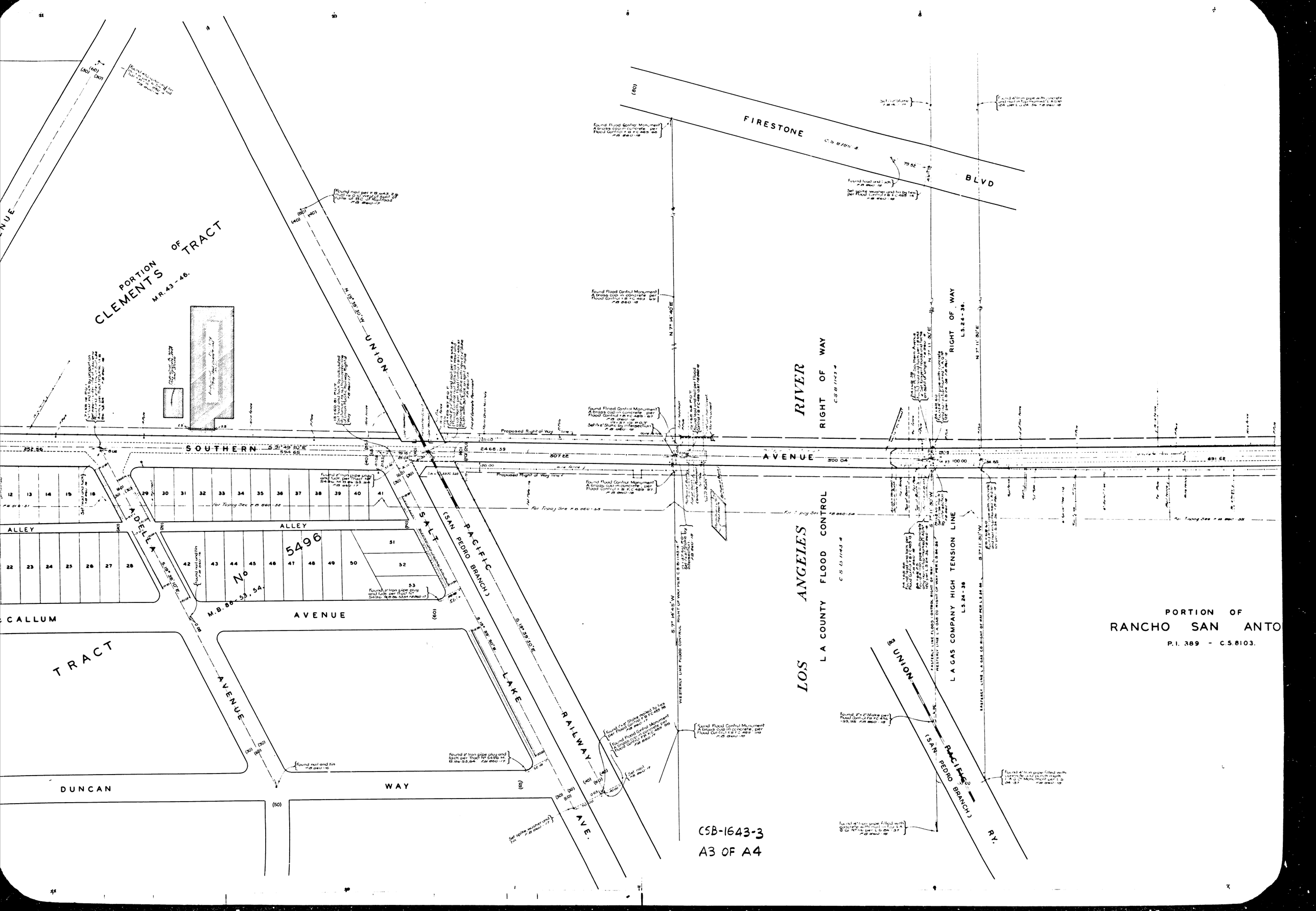
FIRESTONE BLVD
C.S. 8184.4
PORTION OF CLEMENTS TRACT
M.R. 43-46.
UNION PACIFIC (SAN PEDRO BRANCH) RAILWAY
SOUTHERN AVENUE
S 31° 49' 20" E
554.65
2466.39
507.22
300.04
491.62
Proposed Right of Way line
RIVER RIGHT OF WAY
C.S.B. 1143.4
LOS ANGELES
L A COUNTY FLOOD CONTROL
C.S.B. 1143.4
L A GAS COMPANY HIGH TENSION LINE
L.S. 24-36
RIGHT OF WAY
L.S. 24-36.
N 7° 14' 40" E
N 7° 11' 30" E
S 7° 11' 30" W
S 7° 14' 45" W
WESTERLY LINE FLOOD CONTROL RIGHT OF WAY PER C.S.B. 1143.4
EASTERLY LINE FLOOD CONTROL RIGHT OF WAY PER C.S.B. 1143.4
WESTERLY LINE L.A. GAS CO. RIGHT OF WAY PER L.S. 24-36
EASTERLY LINE L.A. GAS CO. RIGHT OF WAY PER L.S. 24-36
N 19° 39' 30" W
S 19° 39' 30" E
ADELLA AVENUE
SALT LAKE AVE.
ALLEY
M.B. 86-53, 54
No 5496
CALLUM AVENUE
DUNCAN WAY
TRACT
PORTION OF RANCHO SAN ANTO
P.I. 389 - C.S.8103.
UNION PACIFIC (SAN PEDRO BRANCH) RY.
Found Flood Control Monument A brass cap in concrete per Flood Control F.B. F.C. 485-98 F.B. 860-18
Found Flood Control Monument A brass cap in concrete per Flood Control F.B. F.C. 483-65 F.B. 860-18
Found Flood Control Monument A brass cap in concrete per Flood Control F.B. F.C. 485-97 F.B. 860-18
Set spike washer and tin by hole per Flood Control F.B. F.C. 488-14 F.B. 860-18
Found 2" Iron pipe plug and tack per Tract No 5496 M B 86-53,54 F.B. 860-17
Found nail and tin F.B. 860-16
Set spike washer and tin F.B. 860-17
Set nail F.B. 860-17
Found 4" Iron pipe filled with concrete and nail in fg monument L.S. 24-36 F.B. 860-18
Found 4" Iron pipe filled with concrete and nail in fg monument L.S. 24-37 F.B. 860-18
Found 2" x 6' Stake per Flood Control F.B. F.C. 476-35,95 F.B. 860-18
Found 4" x 6" Stake noted to face per Flood Control F.B. F.C. 488-38 F.B. 860-17
Found Flood Control Monument A brass cap in concrete per Flood Control F.B. F.C. 485-98 F.B. 860-17
Found Flood Control Monument A brass cap in concrete per Flood Control F.B. F.C. 485-98 F.B. 860-18
Set 1/2" Iron pipe in concrete per Flood Control F.B. F.C. 485-98 F.B. 860-18
Found 2" Iron pipe plug and tack per Tract No 5496 M B 86-53,54 F.B. 860-17
For Topog Sec F.B. 860-38
For Topog Sec F.B. 860-53
For Topog Sec F.B. 860-54
For Topog Sec F.B. 860-35
CSB-1643-3
A3 OF A4

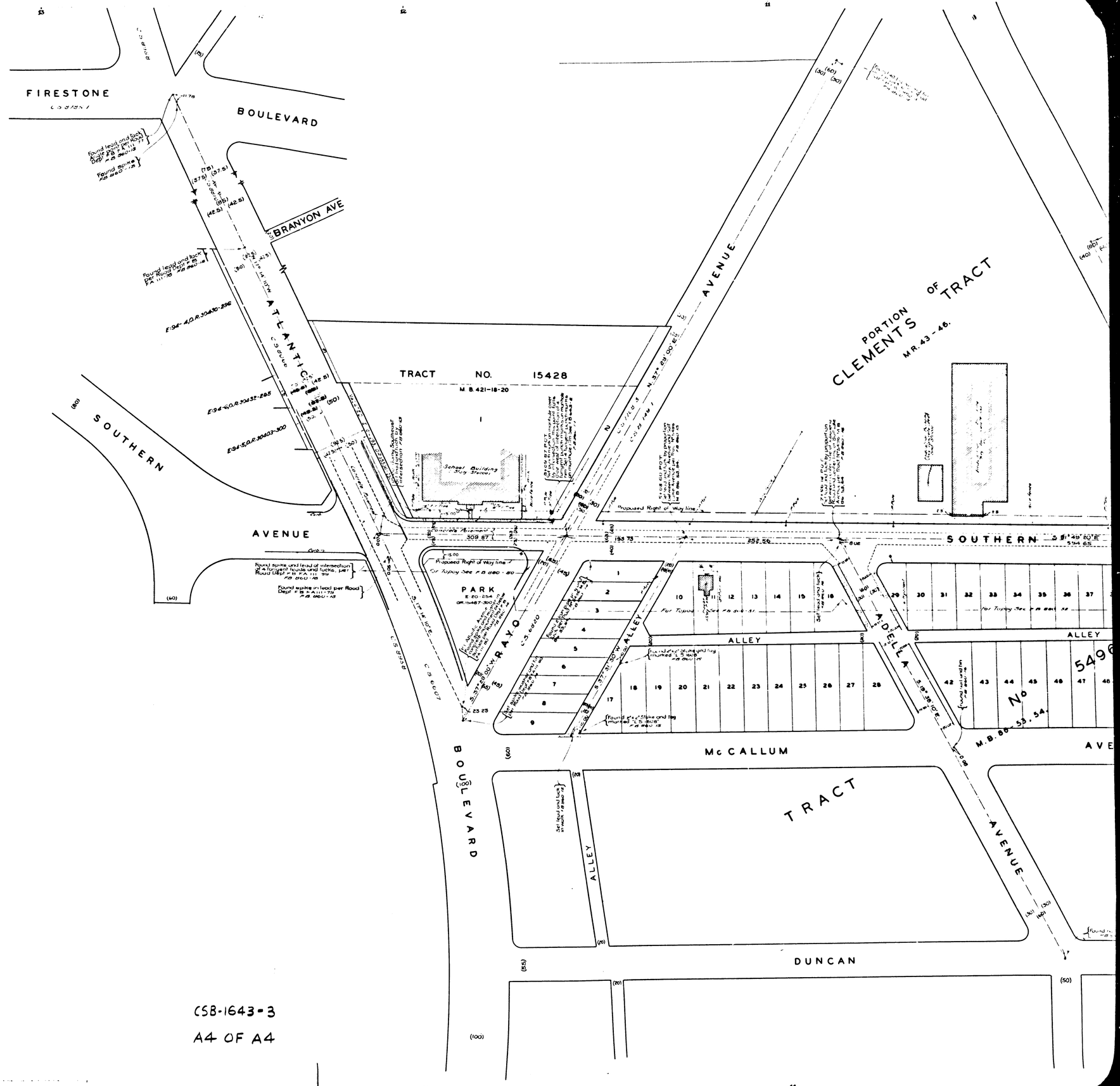

CSB-1643-3

A4 OF A4