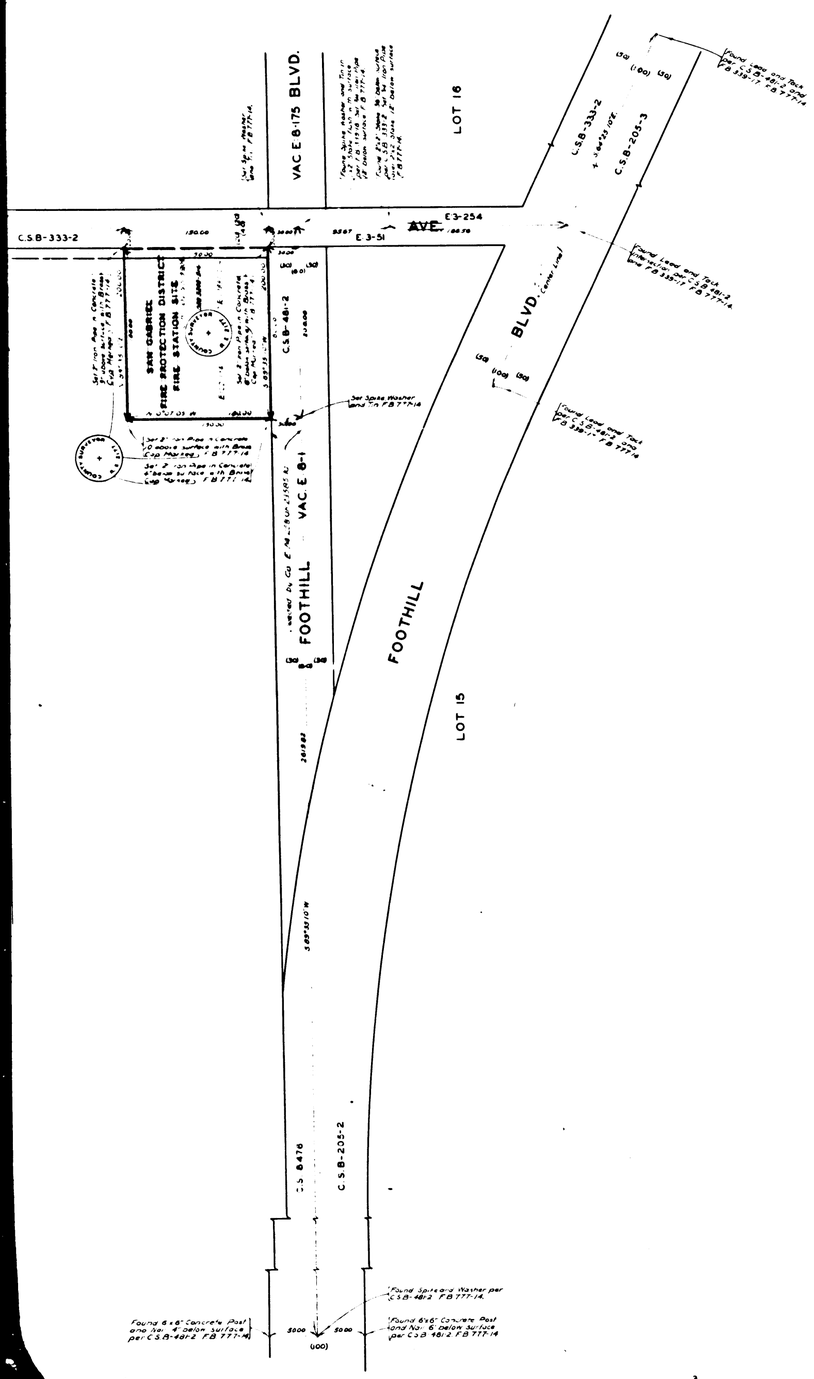

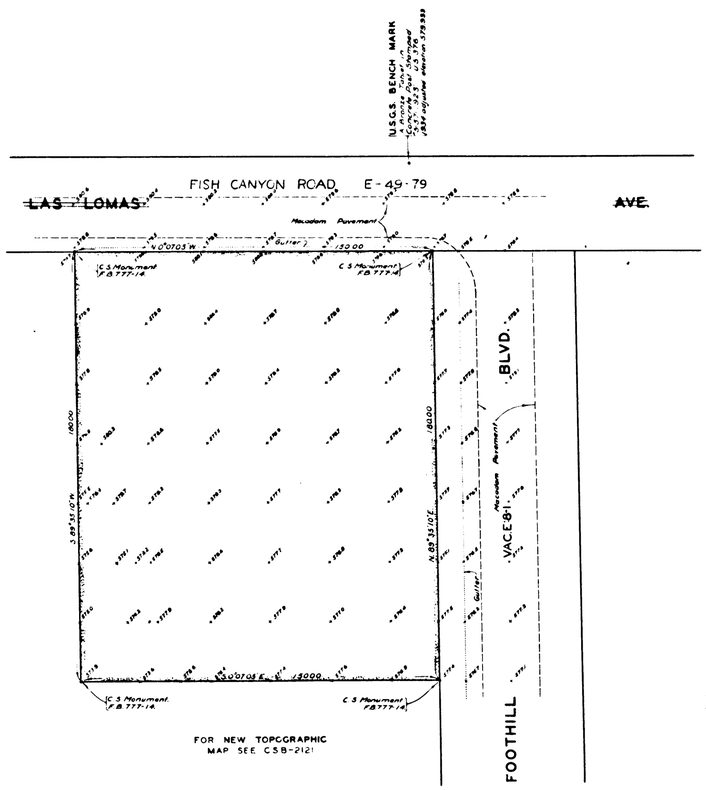

FOR NEW TOPOGRAPHIC MAP SEE C.S.B-2121

MARGINAL MAP

SCALE: 1 IN = 20 FT.

MAP OF

~~SAN GABRIEL VALLEY COUNTY FIRE PROTECTION DISTRICT FIRE STATION SITE~~

BEING A PORTION OF LOT 10 SEC 29
T. 1N – R10W OF THE SUBDIVISION OF
THE RANCHO AZUSA DE DUARTE
M R 6-81

INDEX 47

COUNTY SURVEYORS MAP Nº B-1644
SCALE: 1 INCH = 50 FT.

JOB NUMBER 8315

ALFRED JONES COUNTY SURVEYOR
SURVEYED FEBRUARY 1941

SURVEYED UPON REQUEST OF THE DEPARTMENT OF FORESTER AND FIRE WARDEN UNDER RULE 21 ORDINANCE 929 PER LETTER DATED FEBRUARY 10, 1941. BEARINGS ARE BASED ON THE BEARING OF LAS LOMAS AVE PER C.S.B-333-2.

F.B. 777 - 13-24.

FIELD WORK BY A. N. HELLSTROM.
OFFICE WORK BY H. M. HALL.
CHECKED BY A. A. ROESER.

DATUM
ELEVATIONS SHOWN HEREON ARE BASED ON THE 1934 U.S.C. & G.S. ADJUSTMENT OF U.S.G.S. B.M. S-57-1923 (U.S.J.78)

FOR NEW TOPOGRAPHIC MAP SEE C.S.B-2121

~~DUARTE FIRE STATION SITE – ENGINE CO. NO. 44~~

THIS SITE ABANDONED FOR FIRE STATION PURPOSES
FOR CURRENT FIRE STATION SITE Nº44 SEE C.S.B. 2877

CSB-1644
A1 OF A2

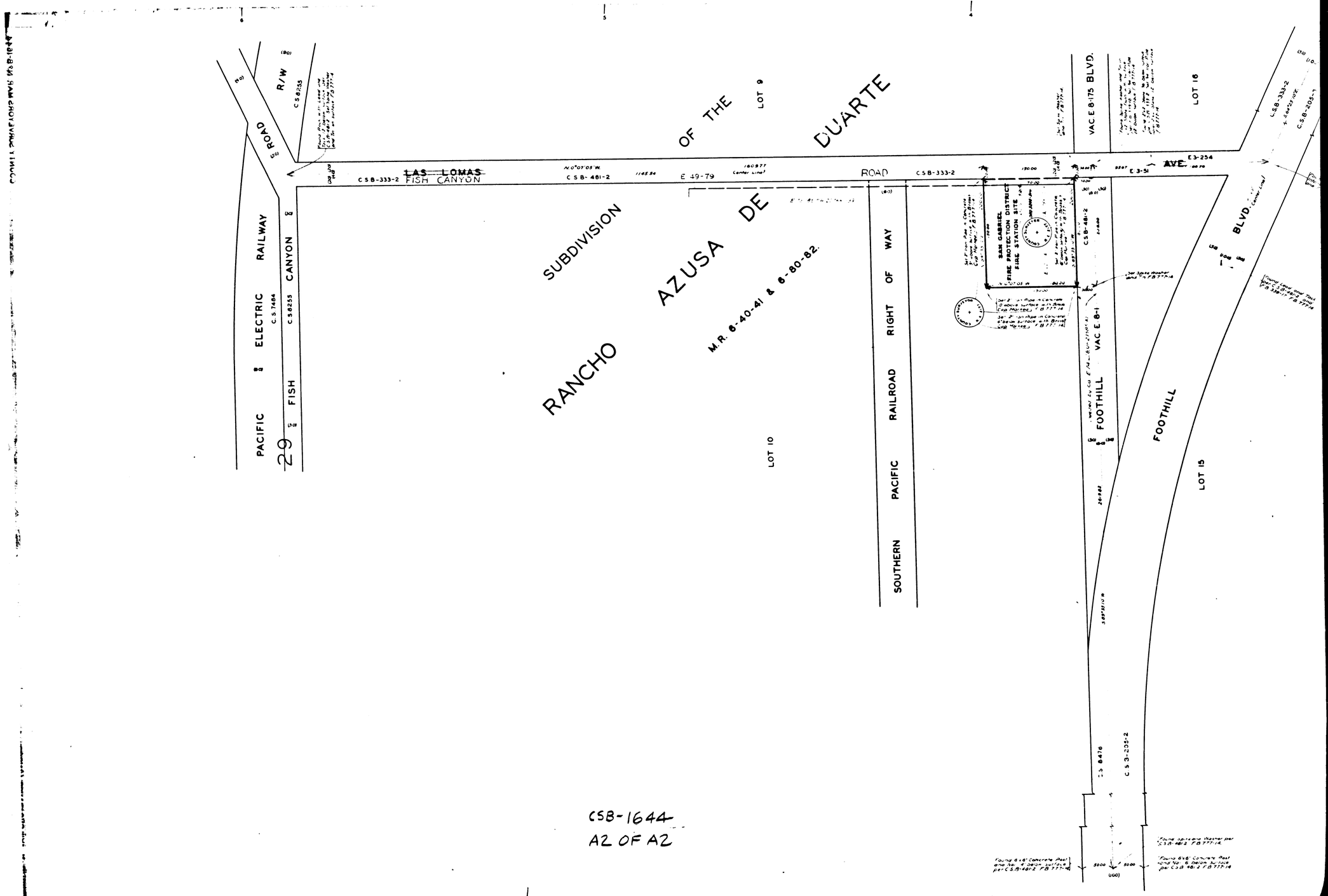

29

CSB-1644
A2 OF A2