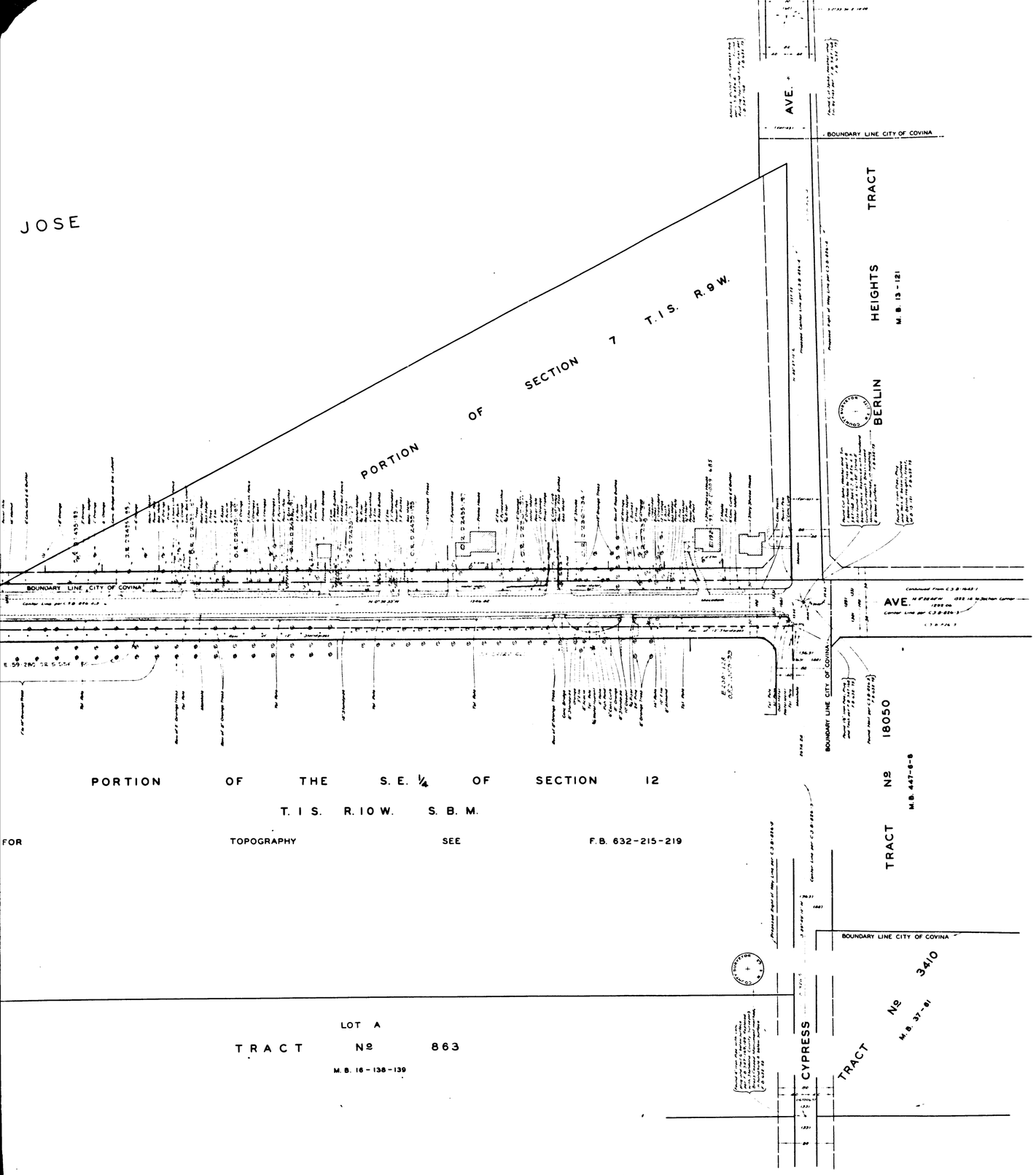

COUNTY OF LOS ANGELES
MAP OF

GRAND AVENUE

FROM

ROWLAND AVENUE

TO

SIERRA MADRE AVENUE

COUNTY SURVEYORS MAP NO. B-1645
SHEET NO 2 OF 4 SHEETS
SCALE: 1 INCH - 50 FT.

JOB NUMBER 7132

WILLIAM J. FOX-COUNTY SURVEYOR
SURVEYED MARCH 1936 TO JULY 1940

SURVEYED UNDER INSTRUCTIONS OF THE BOARD OF SUPERVISORS PER ORDER DATED MARCH 21, 1932 AND ON REQUEST OF THE REGIONAL PLANNING COMMISSION UNDER SEC 79 ORD 4099 BY LETTER DATED SEPT 4, 1952, AND BY BOARD ORDER DATED DEC. 11 1951

BEARINGS ARE BASED ON THE CALIFORNIA COORDINATE SYSTEM ZONE 7 PER ACT 8351 GENERAL LAWS SEE C.S. 9423

F.B. 632-69-100 : 193-280

FIELD WORK BY.....C. A. BENSON
.....A. N. HELLSTROM
OFFICE WORK BY.....S. SHINODA
CHECKED BY.....D. M. FINLEY

REVISED DECEMBER 1954 BY S.S.

CSB-1645-2
A1 OF A4

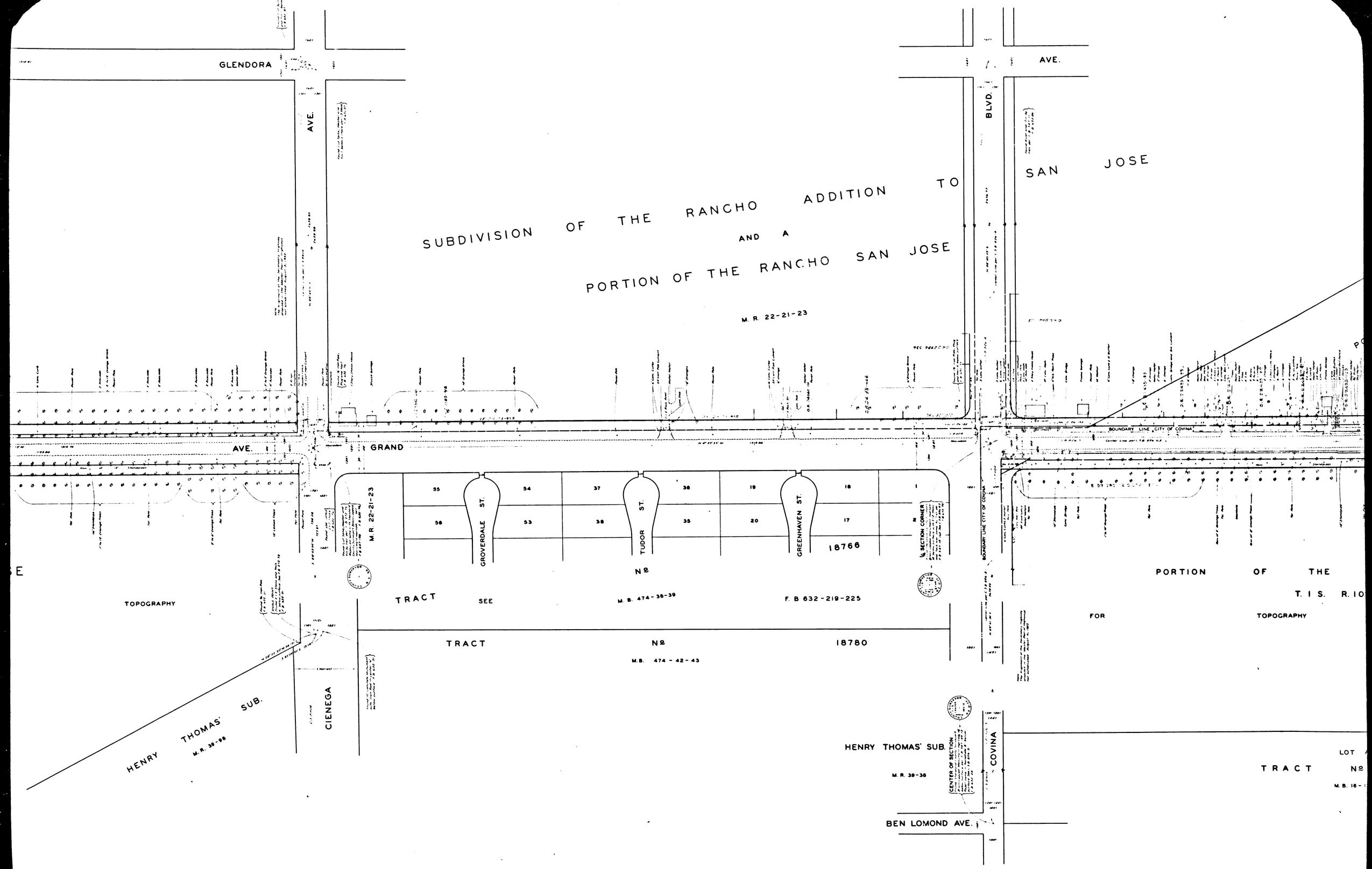

CSB-1645-2
A2 OF A4

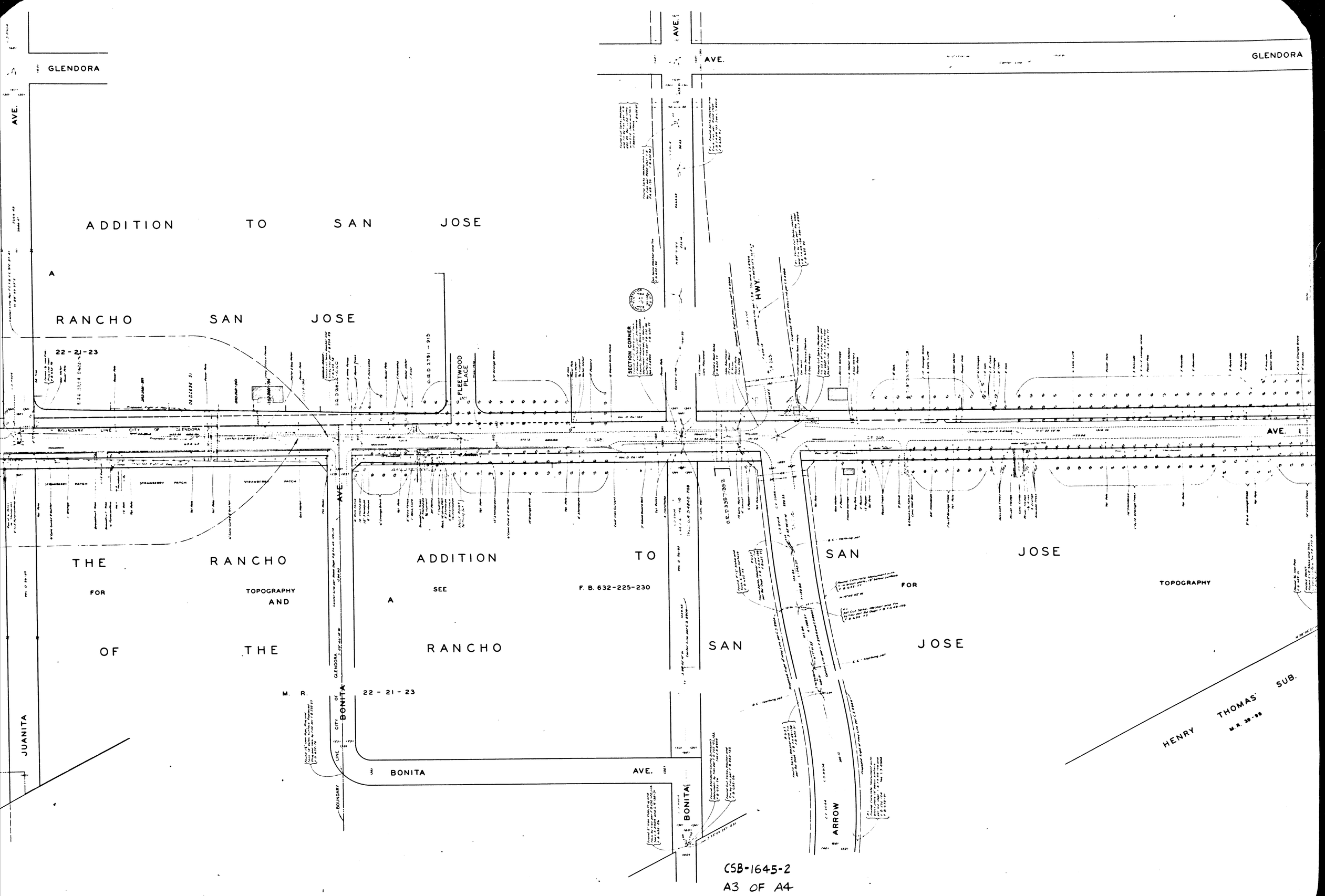

CSB-1645-2
A3 OF A4

COUNTY SURVEYORS MAP NO B-1645
SHEET NO 5 OF 4 SHEETS

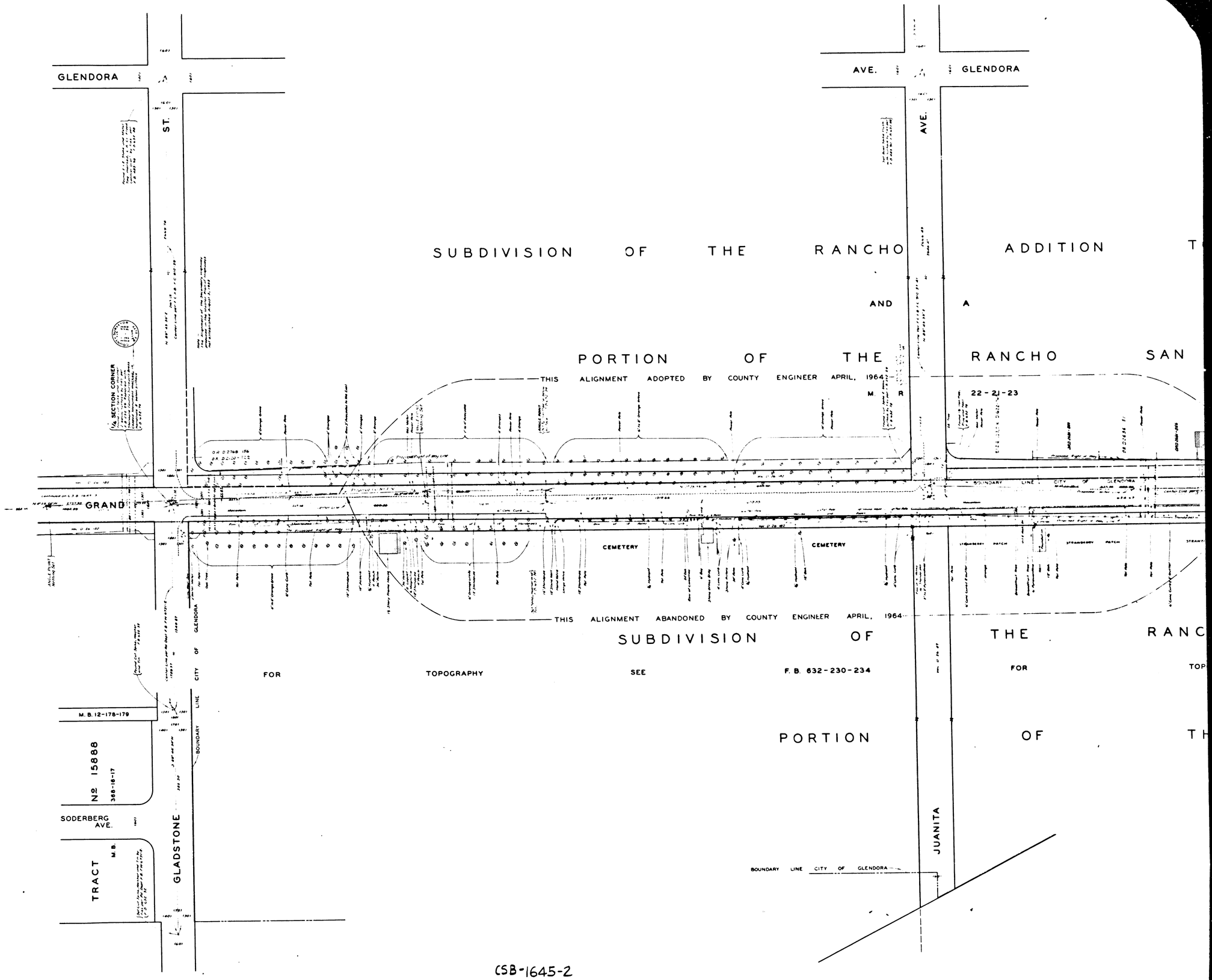

CSB-1645-2
A4 OF A4