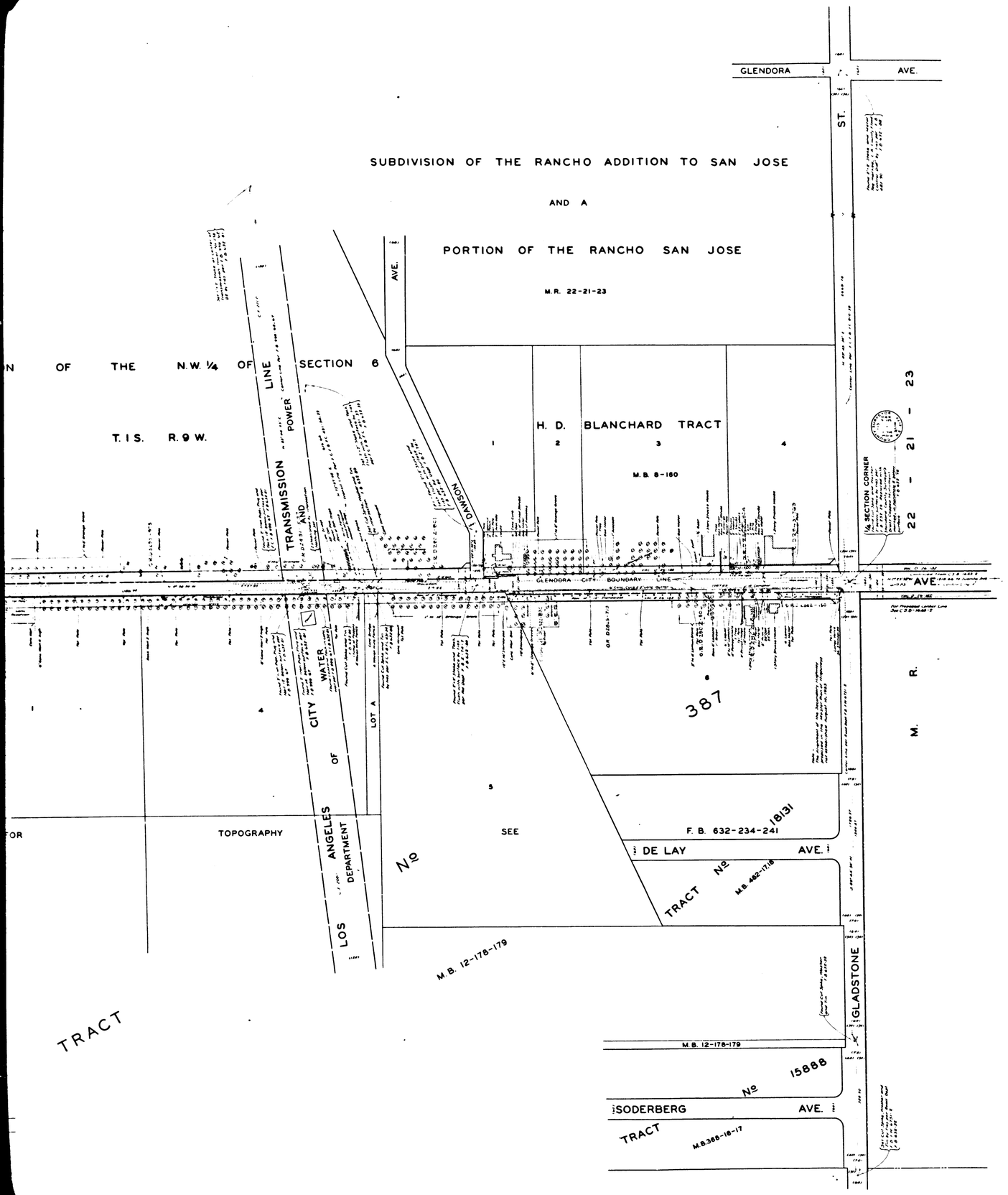

COUNTY OF LOS ANGELES
MAP OF
GRAND AVENUE
FROM
ROWLAND AVENUE
TO
SIERRA MADRE AVENUE

COUNTY SURVEYORS MAP NO. B-1645
SHEET NO. 3 OF 4 SHEETS
SCALE: 1 INCH - 100 FT.

JOB NUMBER 7132

WILLIAM J. FOX - COUNTY SURVEYOR
SURVEYED MARCH 1936 TO JULY 1940

SURVEYED UNDER INSTRUCTIONS OF THE BOARD OF SUPERVISORS PER ORDER DATED MARCH 21, 1932 AND ON REQUEST OF THE REGIONAL PLANNING COMMISSION UNDER SEC. 79, ORD. 4099, BY LETTER DATED SEPT. 4, 1952, AND BY BOARD ORDER DATED DEC. 11 1951.

BEARINGS ARE BASED ON THE CALIFORNIA COORDINATE SYSTEM ZONE 7 PER ACT. 8351 GENERAL LAWS SEE C.S. 9423

F. B. 632-69-100; 193-280

FIELD WORK BY ..... C. A. BENSON
..... A. N. HELLSTROM
OFFICE WORK BY ..... S. SHINODA
CHECKED BY ..... D. M. FINLEY

REVISED AUGUST 1954 BY S.S.
DECEMBER

CSB-1645-3
A1 OF A3

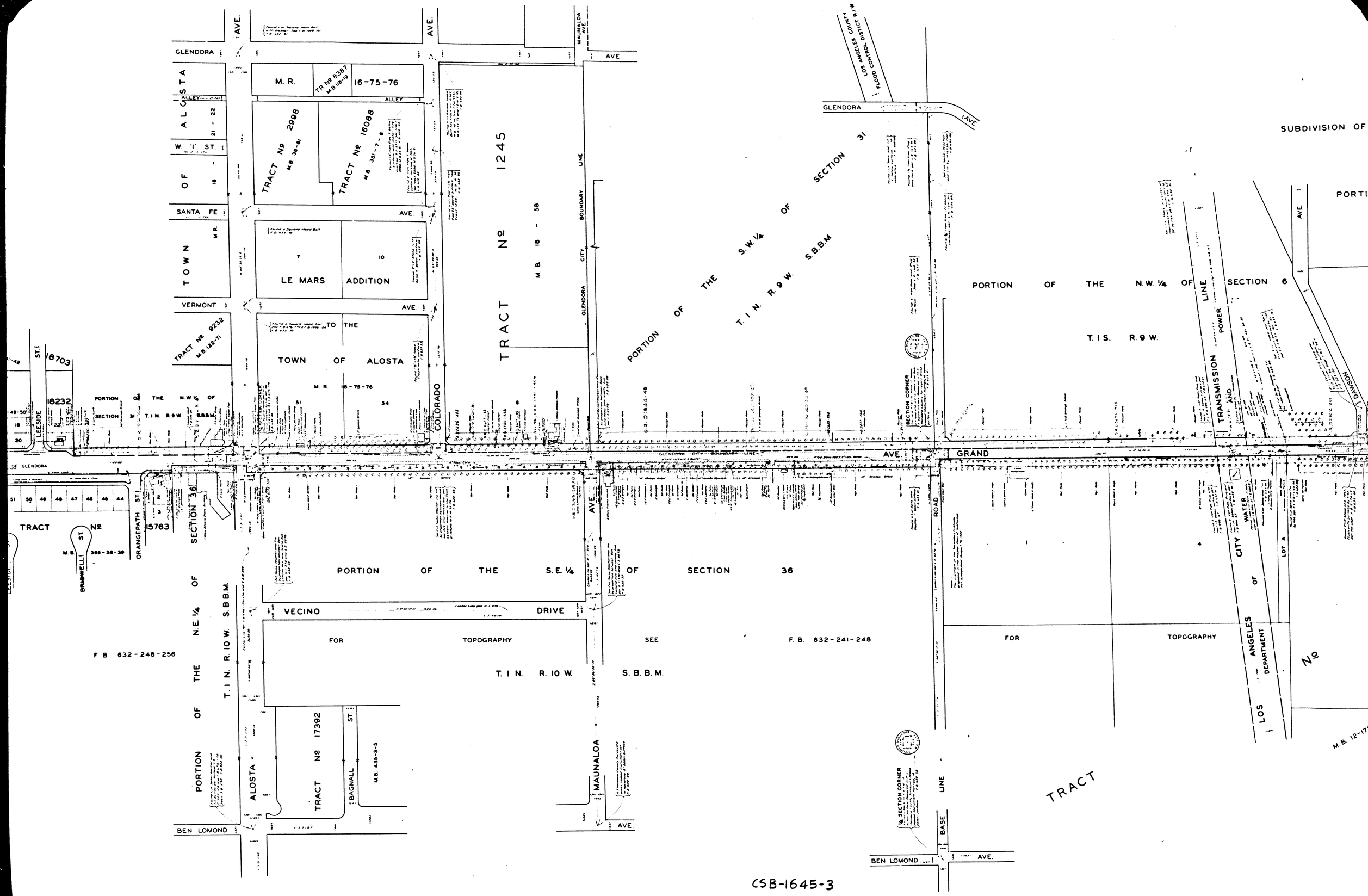

CSB-1645-3
A2 OF A3

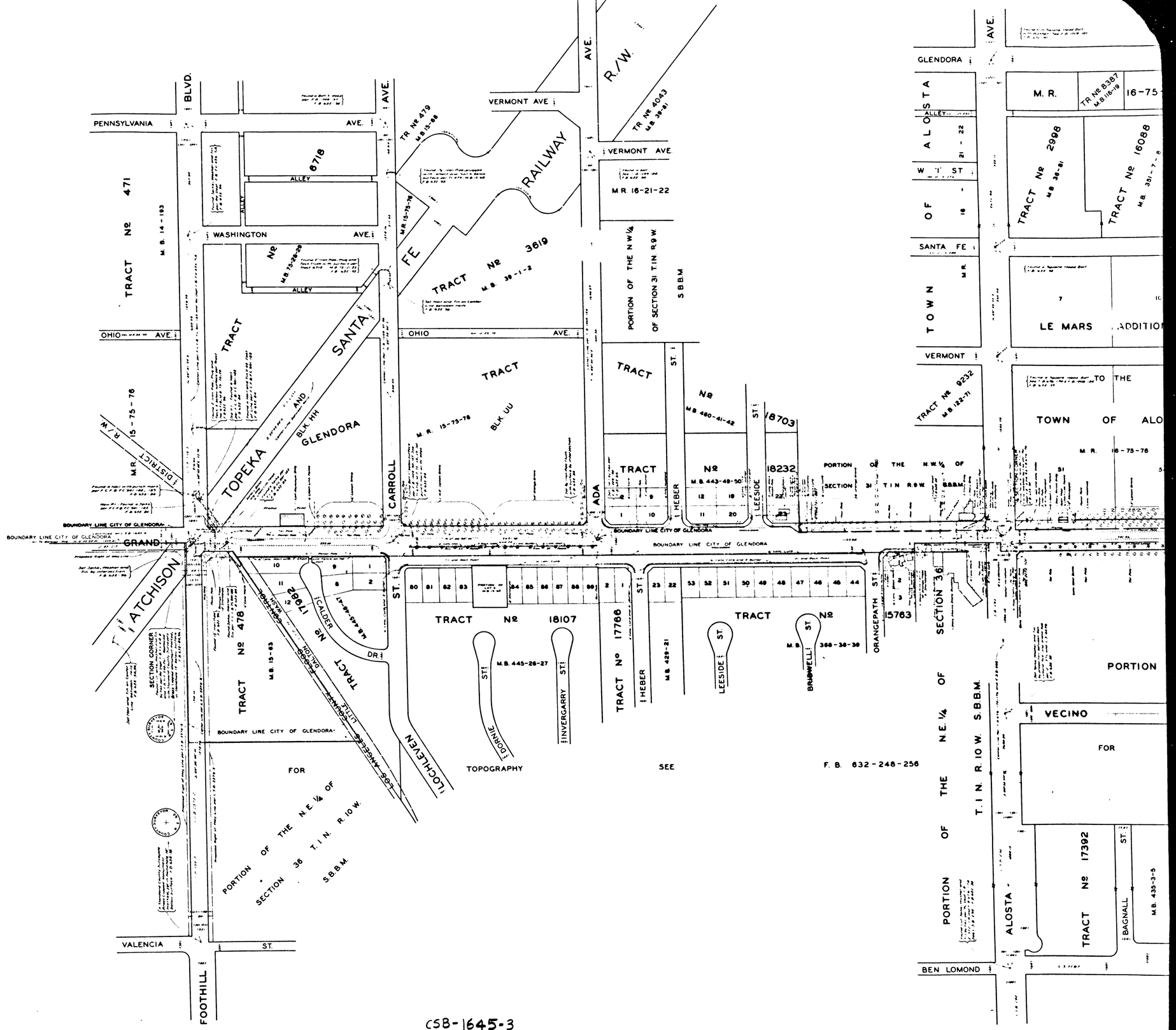

CSB-1645-3
A3 OF A3