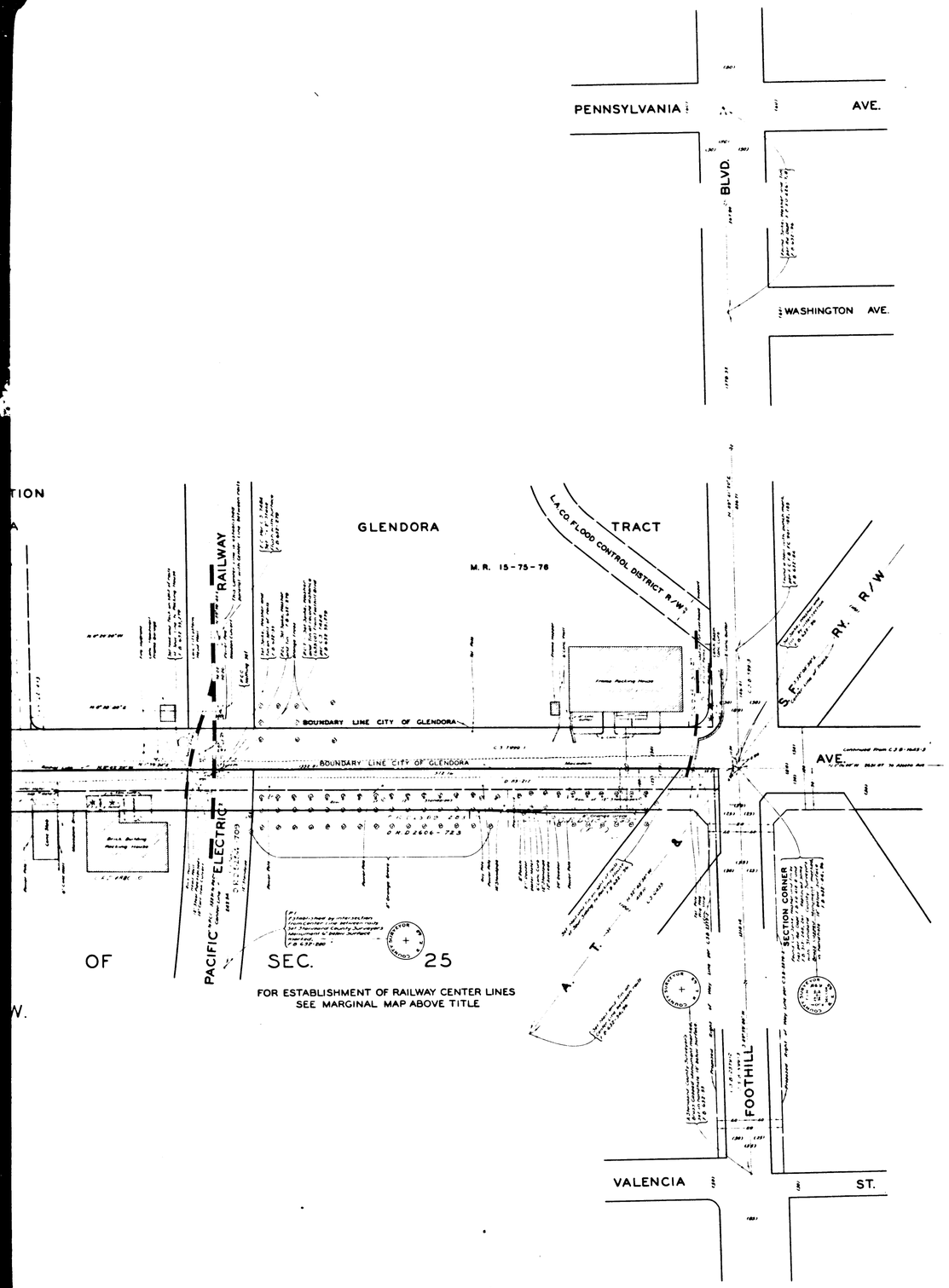

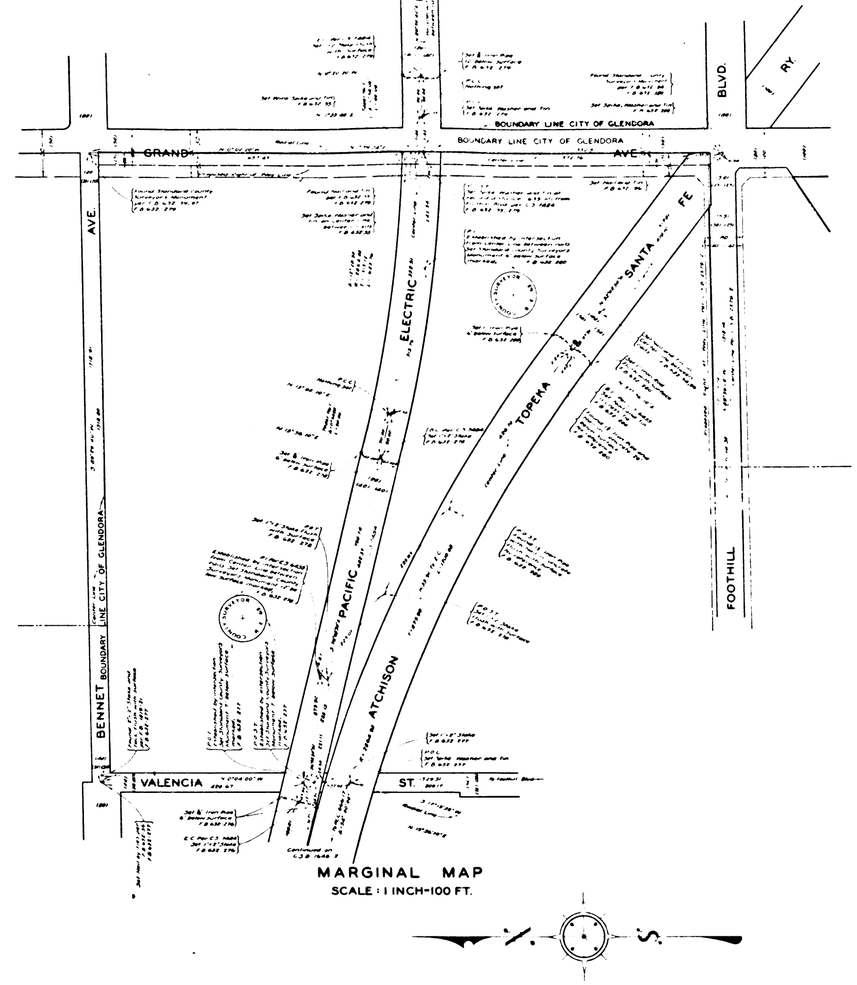

MARGINAL MAP
SCALE: 1 INCH=100 FT.

COUNTY OF LOS ANGELES
MAP OF

GRAND AVENUE
FROM
ROWLAND AVENUE
TO
SIERRA MADRE AVENUE

COUNTY SURVEYORS MAP NO. B-1645
SHEET NO. 4 OF 4 SHEETS
SCALE: 1 INCH 50 FT.

JOB NUMBER 7132

WILLIAM J. FOX-COUNTY SURVEYOR
SURVEYED MARCH 1936 TO JULY 1940

SURVEYED UNDER INSTRUCTIONS OF THE BOARD OF SUPERVISORS PER ORDER DATED MARCH 21, 1932 AND ON REQUEST OF THE REGIONAL PLANNING COMMISSION UNDER SEC. 79 ORD 4099, BY LETTER DATED SEPT 4, 1952 AND BY BOARD ORDER DATED DEC. 11, 1951

BEARINGS ARE BASED ON THE CALIFORNIA COORDINATE SYSTEM ZONE 7 PER ACT 8351 GENERAL LAWS. SEE C.S. 9423

F.B. 632-69-100; 193-280

FIELD WORK BY..... C.A. BENSON
A.N. HELLSTROM
OFFICE WORK BY..... S. SHINODA
T.H. BURNS
CHECKED BY..... D.M. FINLEY
K.R. McPHERSON

REVISED AUGUST 1954 BY S.S.

CSB-1645-4
A1 OF A3

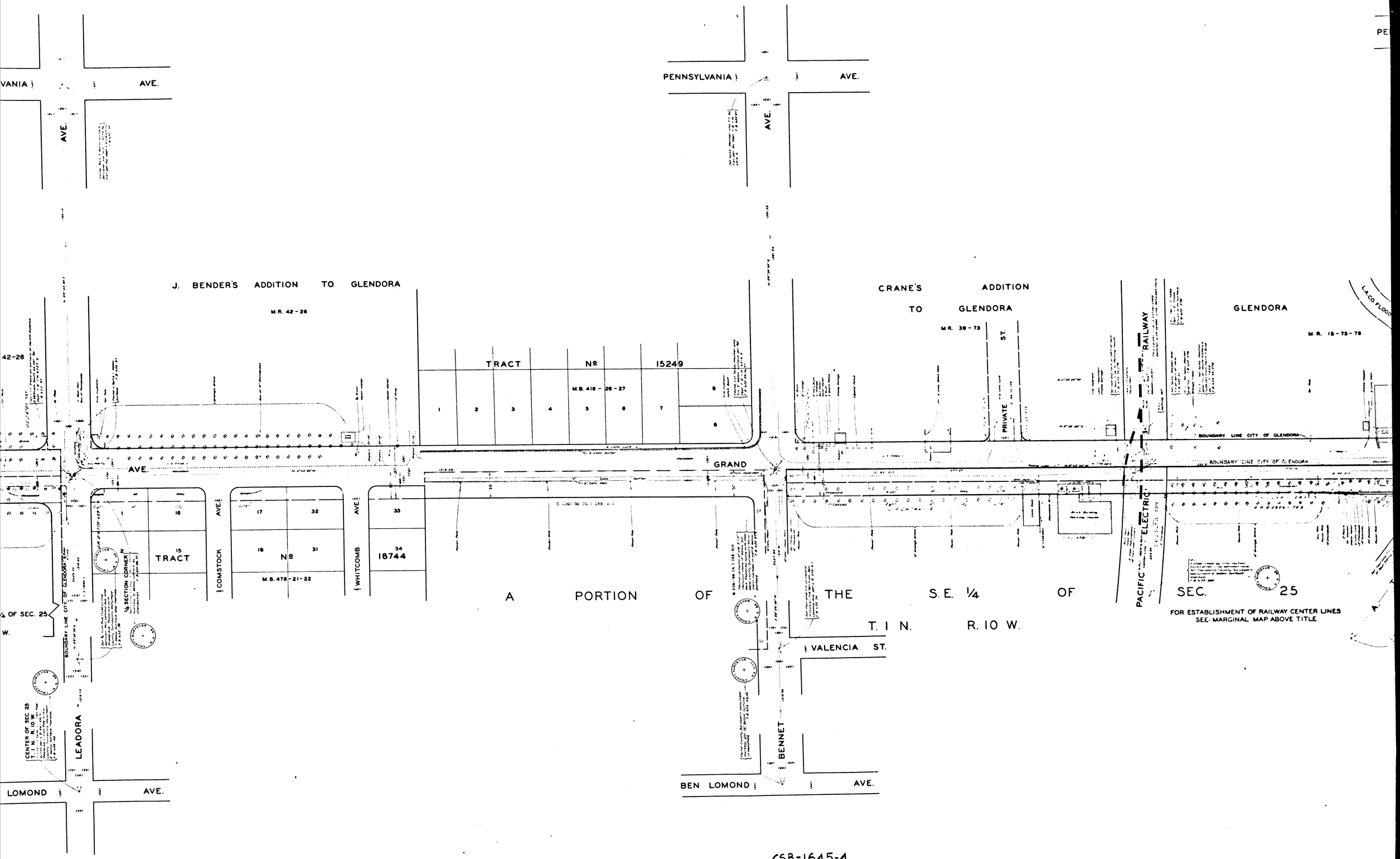

CSB-1645-4

A2 OF A3

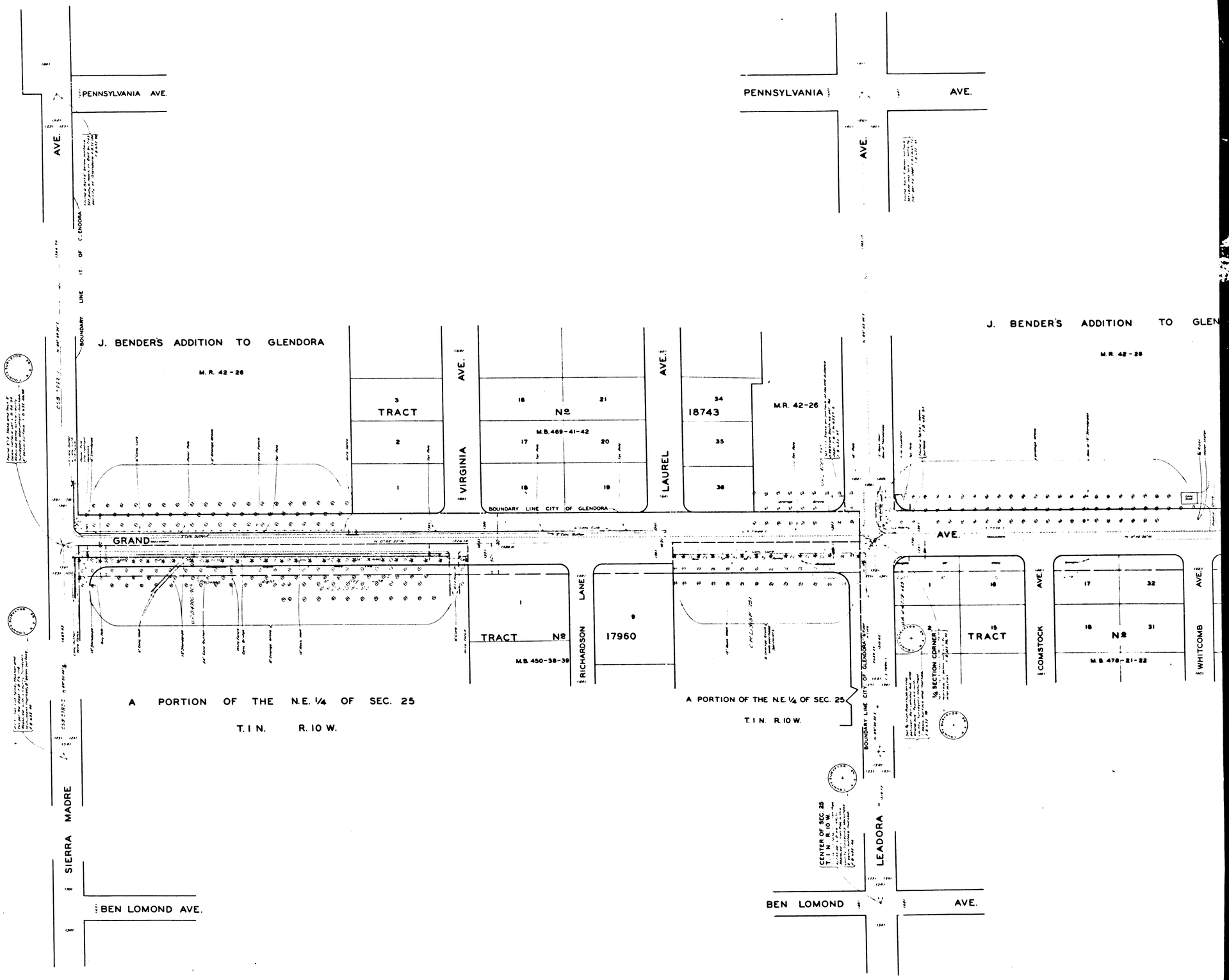

CSB-1645-4
A3 OF A3

COUNTY SURVEYORS MAP NO 8-1645
SHEET NO 4 OF 4 SHEETS

COUNTY SURVEYORS MAP NO 8-1645
SHEET NO 4 OF 4 SHEETS