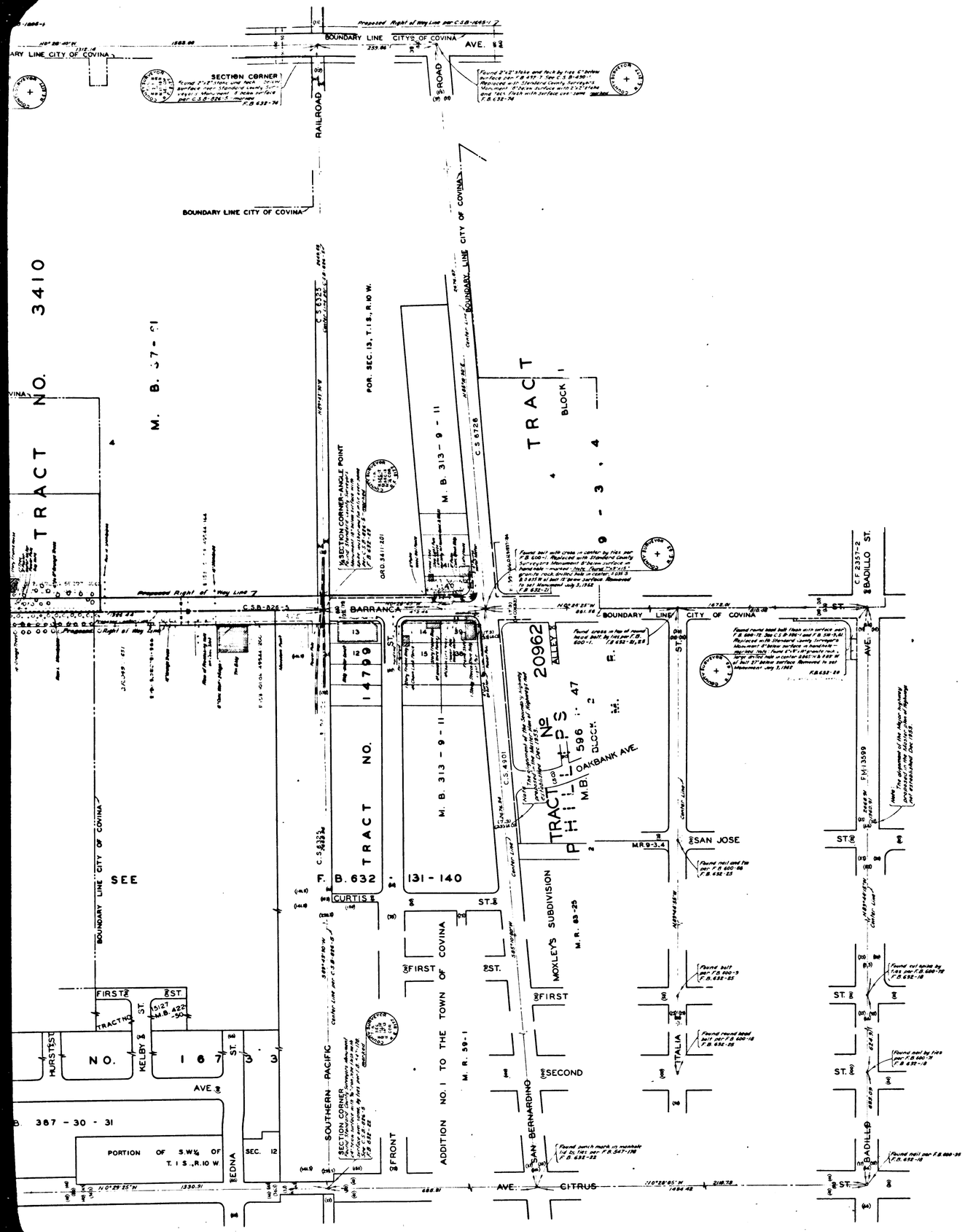

COUNTY OF LOS ANGELES

MAP OF

BARRANCA AVENUE

FROM

SAN BERNARDINO ROAD

TO

SIERRA MADRE AVENUE

COUNTY SURVEYORS MAP NO. B-1646

SHEET NO. 1 OF 2 SHEETS

SCALE: 1 INCH = 100 FT.

JOB NUMBER 0074.05

WILLIAM J. FOX-COUNTY SURVEYOR

SURVEYED MAR. TO JULY 1938; SEPT. TO JUN. 1940

SURVEYED ON REQUEST OF THE REGIONAL PLANNING COMMISSION UNDER SEC. 79, ORD. 4099 BY LETTER DATED MAR. 25, 1952 AND BY BOARD ORDER DATED MAR. 21, 1952 AND DEC 11, 1951.

BEARINGS ARE BASED ON THE CALIFORNIA COORDINATE SYSTEM ZONE 7 PER ACT 8351 GENERAL LAWS SEE C.S. 9423

F.B. 632-18 TO 56, 131 TO 190

FIELD WORK BY C.A. BENSON, A.N. HELLSTROM, E.S. TOMBLESON

OFFICE WORK BY R.L. GREEN

CHECKED BY D.M. FINLEY

NOTE: ALL CORNER CUT-OFFS CONFORM TO SUBDIVISION STANDARDS UNLESS OTHERWISE NOTED.

CSB-1646-1

1 OF A3

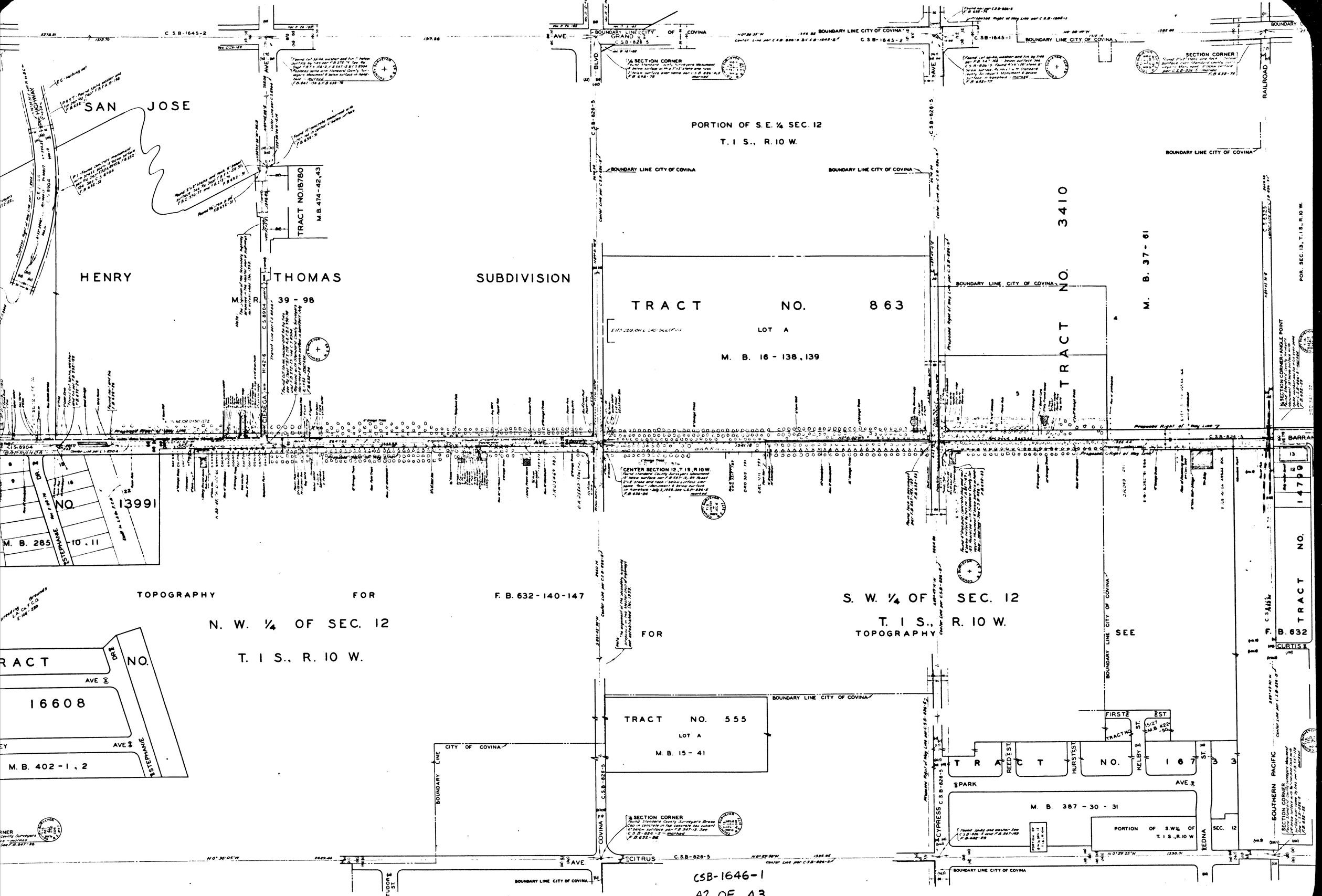
SAN JOSE
HENRY THOMAS SUBDIVISION
M. B. 39 - 98
TRACT NO. 18780
M.B. 474 - 42, 43
PORTION OF S. E. ¼ SEC. 12
T. 1 S., R. 10 W.
TRACT NO. 863
LOT A
M. B. 16 - 138, 139
TRACT NO. 3410
M. B. 37 - 61
TRACT NO. 13991
M. B. 285 - 10, 11
TRACT NO. 16608
M. B. 402 - 1, 2
TRACT NO. 555
LOT A
M. B. 15 - 41
TRACT NO. 167
M. B. 387 - 30 - 31
PORTION OF S.W.¼ OF T. 1 S., R. 10 W.
TRACT NO. 1479
F. B. 632
TOPOGRAPHY FOR N. W. ¼ OF SEC. 12 T. 1 S., R. 10 W.
F. B. 632 - 140 - 147
FOR
S. W. ¼ OF SEC. 12 T. 1 S., R. 10 W. TOPOGRAPHY
SEE
BOUNDARY LINE CITY OF COVINA
SECTION CORNER
CENTER SECTION 12, T. 1 S., R. 10 W.
SOUTHERN PACIFIC RAILROAD
CSB-1646-1
A2 OF A3

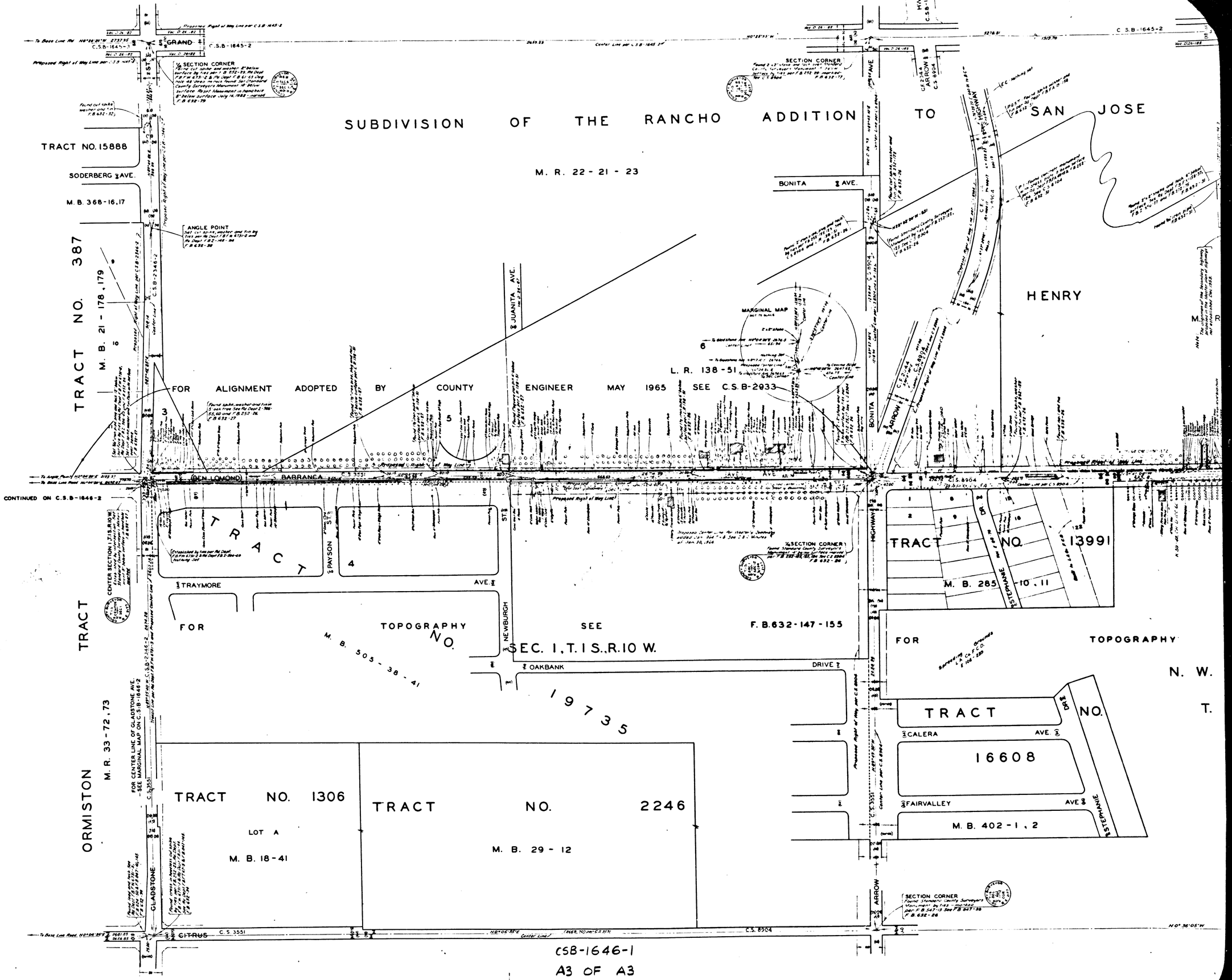
SUBDIVISION OF THE RANCHO ADDITION TO SAN JOSE
M. R. 22 - 21 - 23
TRACT NO. 15888
SODERBERG AVE.
M. B. 368-16,17
TRACT NO. 387
M. B. 21 - 178, 179
ANGLE POINT
SECTION CORNER
BONITA AVE.
HENRY
MARGINAL MAP
L. R. 138-51
FOR ALIGNMENT ADOPTED BY COUNTY ENGINEER MAY 1965 SEE C.S.B-2933
JUANITA AVE.
BARRANCA AVE.
CONTINUED ON C.S.B-1646-2
TRACT
PAYSON ST.
TRAYMORE AVE.
FOR TOPOGRAPHY
NO.
M. B. 505 - 38 - 41
NEWBURGH
SEE
F. B. 632-147-155
SEC. 1, T. 1 S., R. 10 W.
OAKBANK DRIVE
19735
TRACT NO. 13991
M. B. 285 - 10, 11
STEPHANIE
FOR TOPOGRAPHY
N. W.
T.
TRACT NO.
CALERA AVE.
16608
FAIRVALLEY AVE.
M. B. 402 - 1, 2
ORMISTON
M. R. 33 - 72, 73
FOR CENTER LINE OF GLADSTONE AVE. - SEE MARGINAL MAP ON C.S.B-1646-2
TRACT NO. 1306
LOT A
M. B. 18-41
TRACT NO. 2246
M. B. 29 - 12
GLADSTONE
CITRUS
C.S. 3551
C.S. 8904
ARROW
HIGHWAY
SECTION CORNER
CSB-1646-1
A3 OF A3