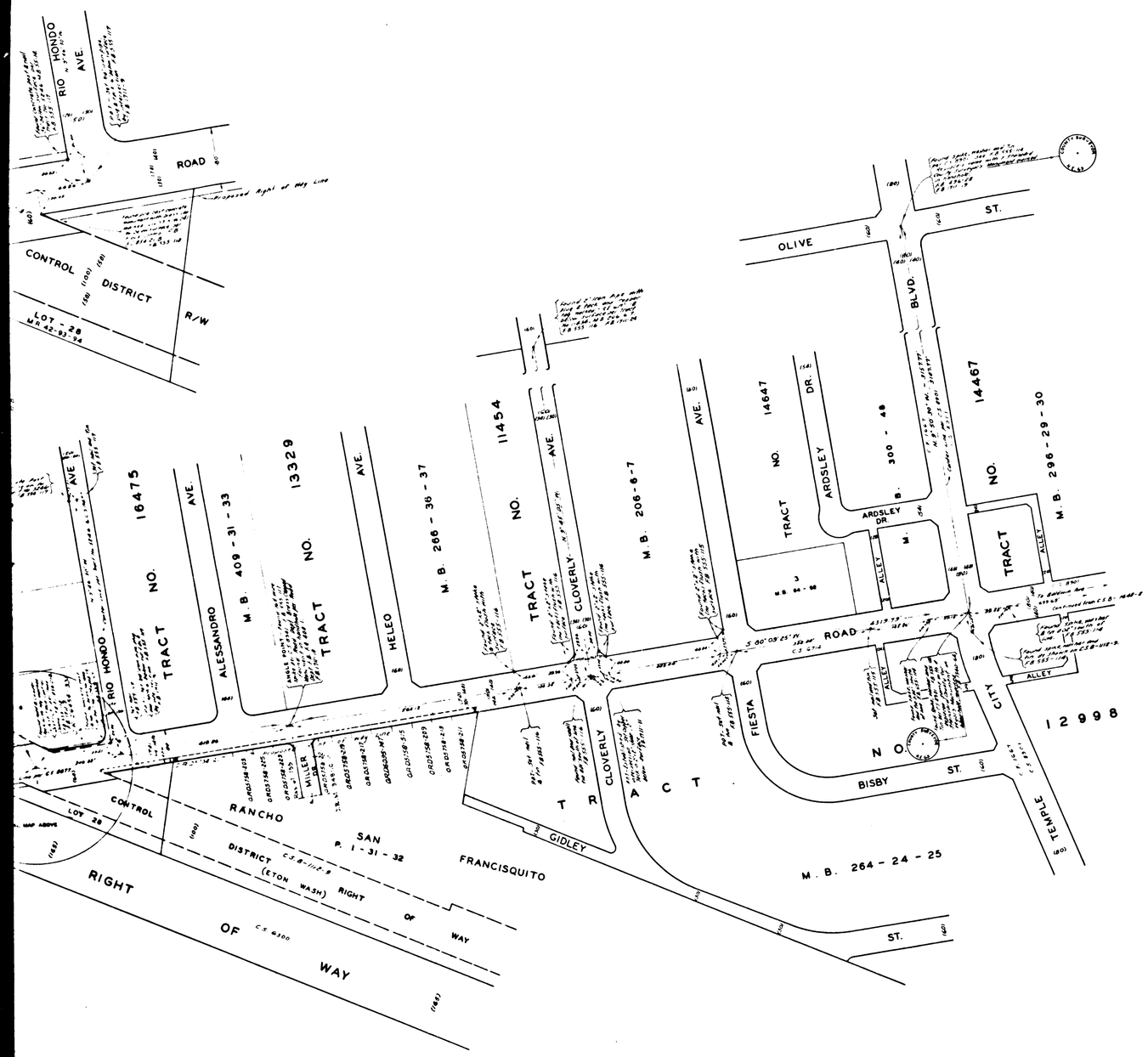

COUNTY OF LOS ANGELES
MAP OF
LOWER AZUSA ROAD
FROM
MAINE AVENUE
TO
MISSION DRIVE

COUNTY SURVEYORS MAP Nº B-1648
SHEET Nº 3 OF 3 SHEETS
SCALE:-1 INCH = 100 FT.

JOB NUMBER 007453

WILLIAM J. FOX - COUNTY SURVEYOR
SURVEYED APRIL, 1938 TO JANUARY, 1954

SURVEYED UNDER INSTRUCTIONS OF THE BOARD OF SUPERVISORS PER ORDER DATED MARCH 21, 1932

BEARINGS ARE BASED ON THE BEARING OF MAINE AVE AS SHOWN ON C.S.B-828-9

F.B. 555-114-122:161-172 F.B. 816-227-246

FIELD WORK BY.....W.A. MILLER
D.E. HOLMES
OFFICE WORK BY.....G.D. BAILEY
CHECKED BY.....D.M. FINLEY

THIS MAP FILED MAY 1956
JOHN A. LAMBIE - COUNTY ENGINEER

CSB-1648-3
A1 OF A4

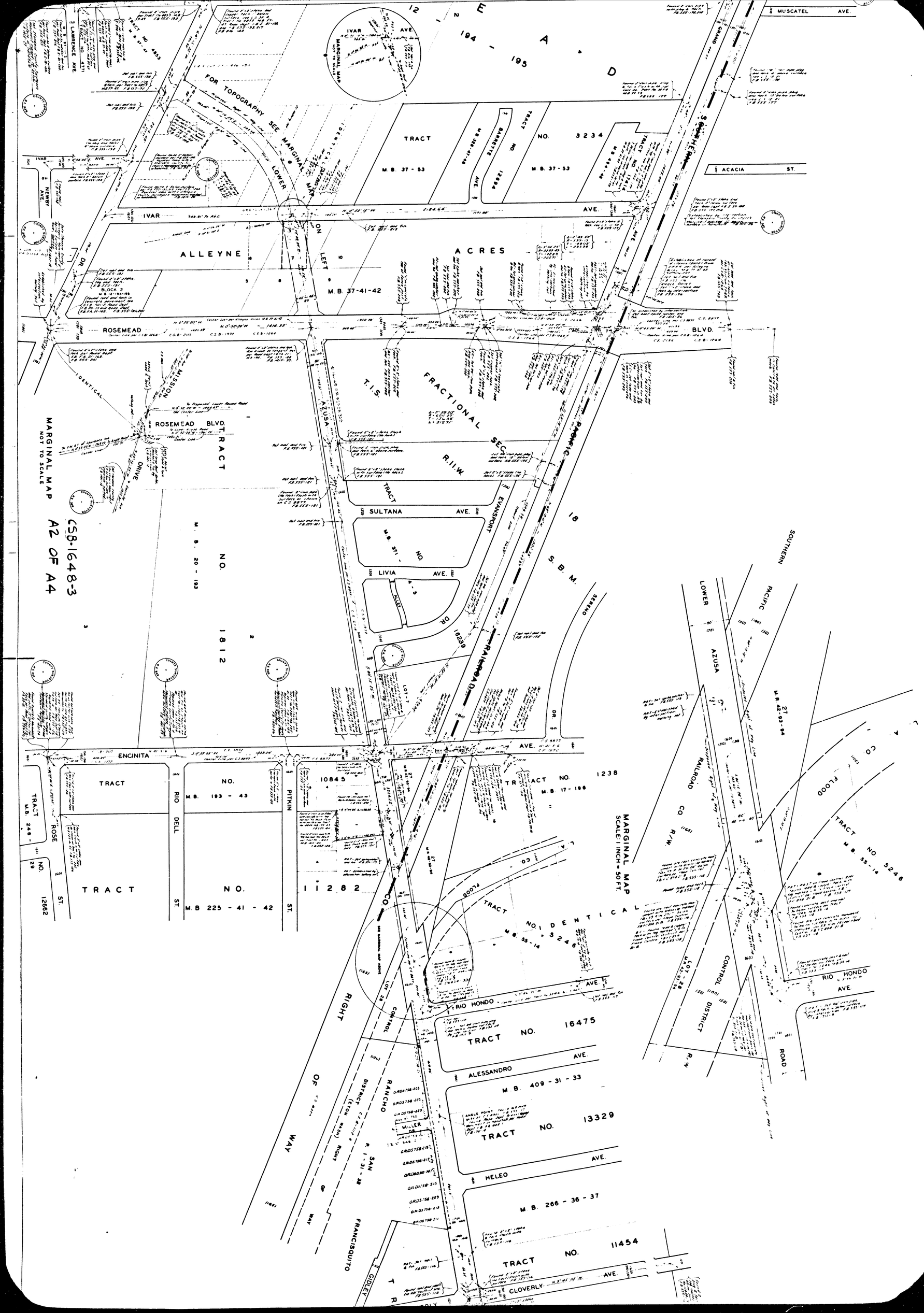

MARGINAL MAP
NOT TO SCALE
CSB-1648-3
A2 OF A4
MARGINAL MAP
SCALE: 1 INCH = 50 FT.
FOR TOPOGRAPHY SEE MARGINAL MAP
LOWER
IDENTICAL
TRACT NO. 3234
M.B. 37-53
TRACT NO. 12894
M.B. 37-53
TRACT NO. 17414
M.B. 494-44
IVAR AVE.
ALLEYNE ACRES
M.B. 37-41-42
ROSEMEAD BLVD.
ROSEMEAD BLVD.
MISSION DRIVE
TRACT NO. 1812
M.B. 20-193
T.I.S. FRACTIONAL SEC. R.11.W.
AZUSA
SULTANA AVE.
LIVIA AVE.
EVANSPORT DR.
RAILROAD
S.B.M.
SERENO
SOUTHERN PACIFIC
LOWER AZUSA
RAILROAD CO. R/W
CONTROL DISTRICT R/W
ENCINITA AVE.
TRACT NO. 10845
M.B. 193-43
TRACT NO. 1238
M.B. 17-196
TRACT NO. 11282
M.B. 225-41-42
TRACT NO. 5246
M.B. 55-14
RIO HONDO AVE.
TRACT NO. 16475
ALESSANDRO AVE.
M.B. 409-31-33
TRACT NO. 13329
HELEO AVE.
M.B. 266-36-37
TRACT NO. 11454
CLOVERLY AVE.
RIGHT OF WAY
CONTROL DISTRICT (ETON WASH) RIGHT OF WAY
RANCHO SAN FRANCISQUITO
MILLER DR.
GIDLEY
MUSCATEL AVE.
ACACIA ST.
GRAND
SOUTHERN
LAWRENCE AVE.
NEWBY AVE.

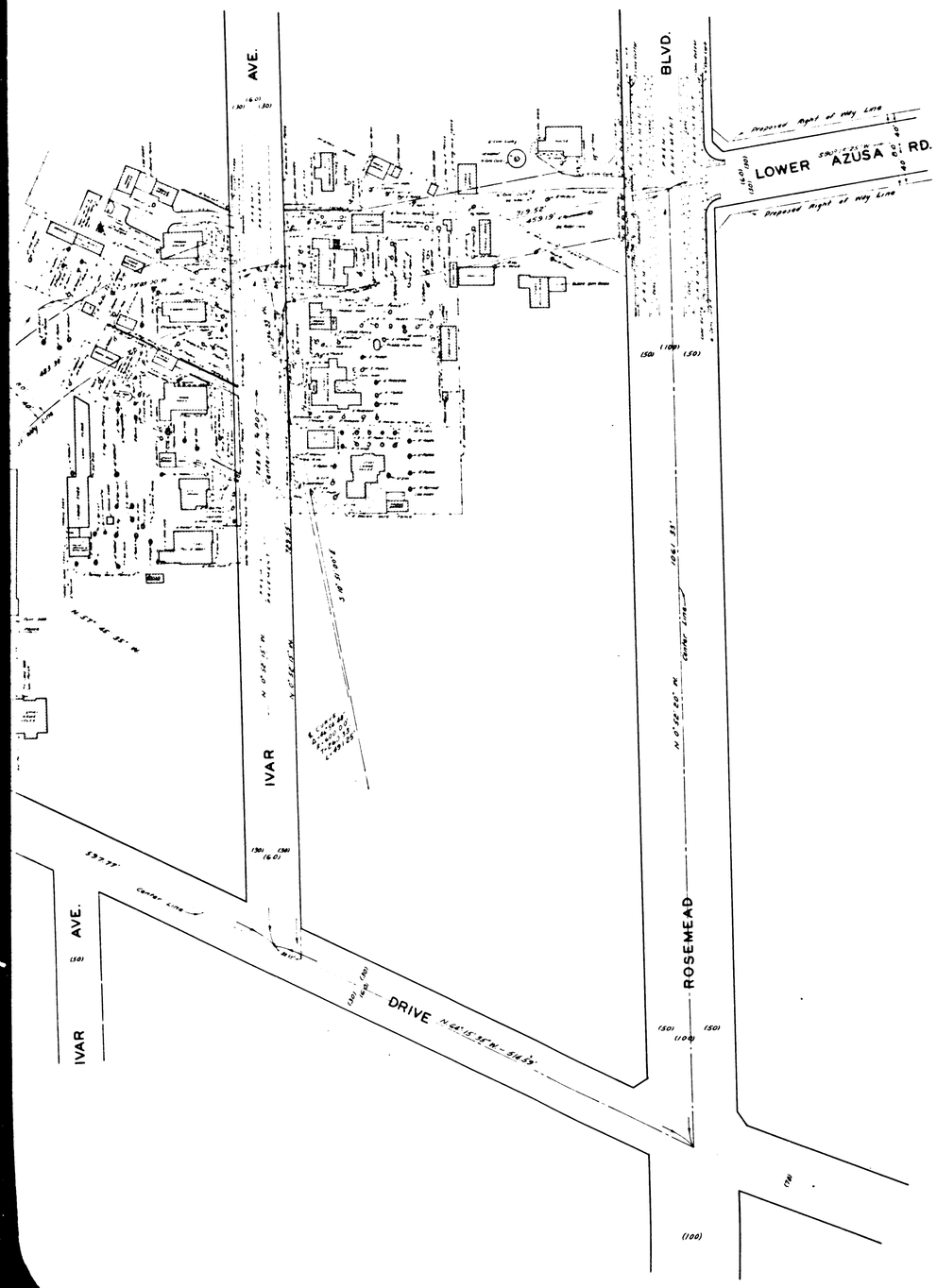

MARGINAL MAP
SHOWING
TOPOGRAPHY

SCALE: 1 INCH = 50 FT.

FIELD WORK BY...D.E. HOLMES
OFFICE WORK BY... G.D. BAILEY
CHECKED BY.....D.M. FINLEY
J. AJA

F.B. 816-227-246

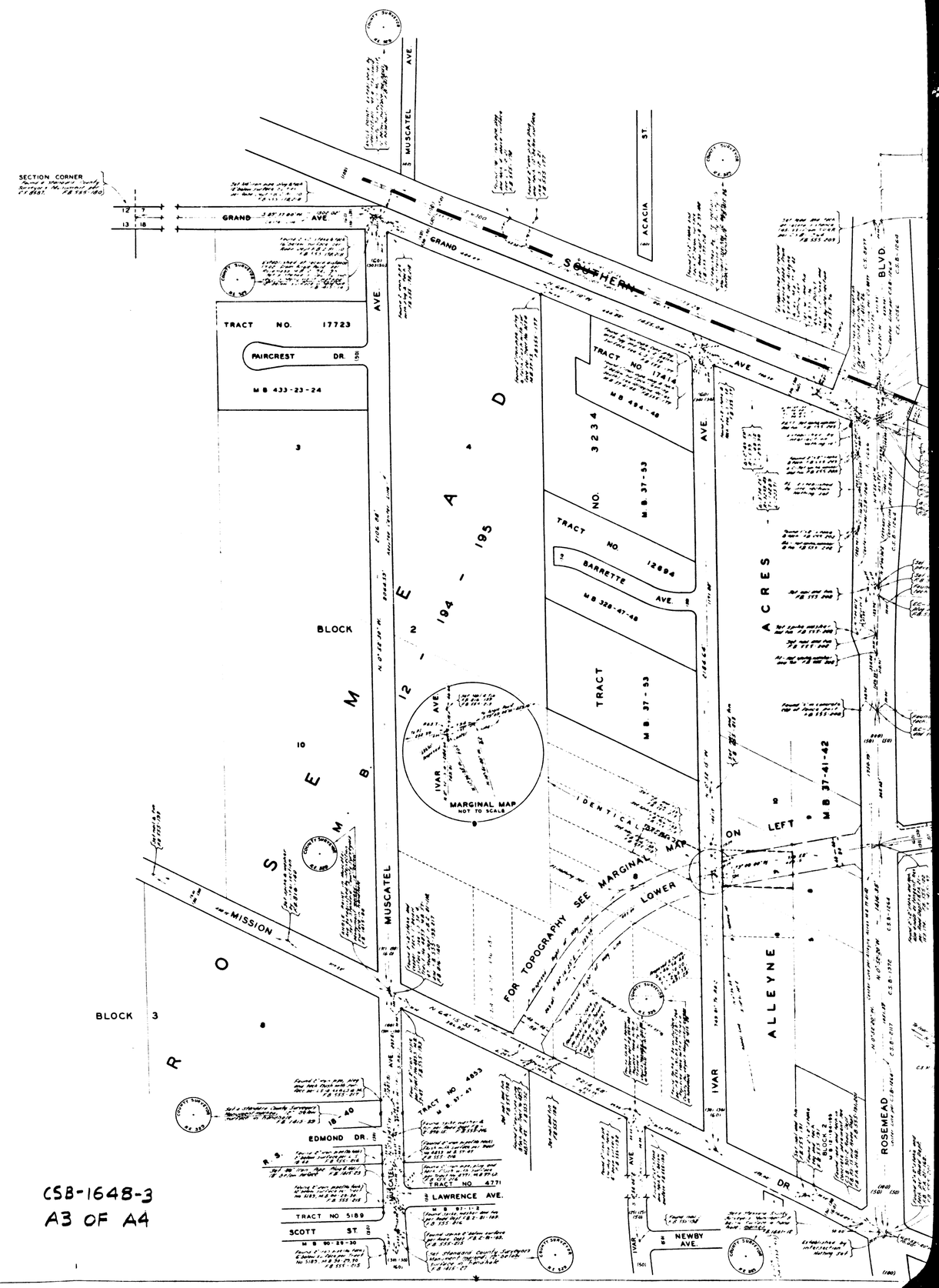

CSB-1648-3
A3 OF A4

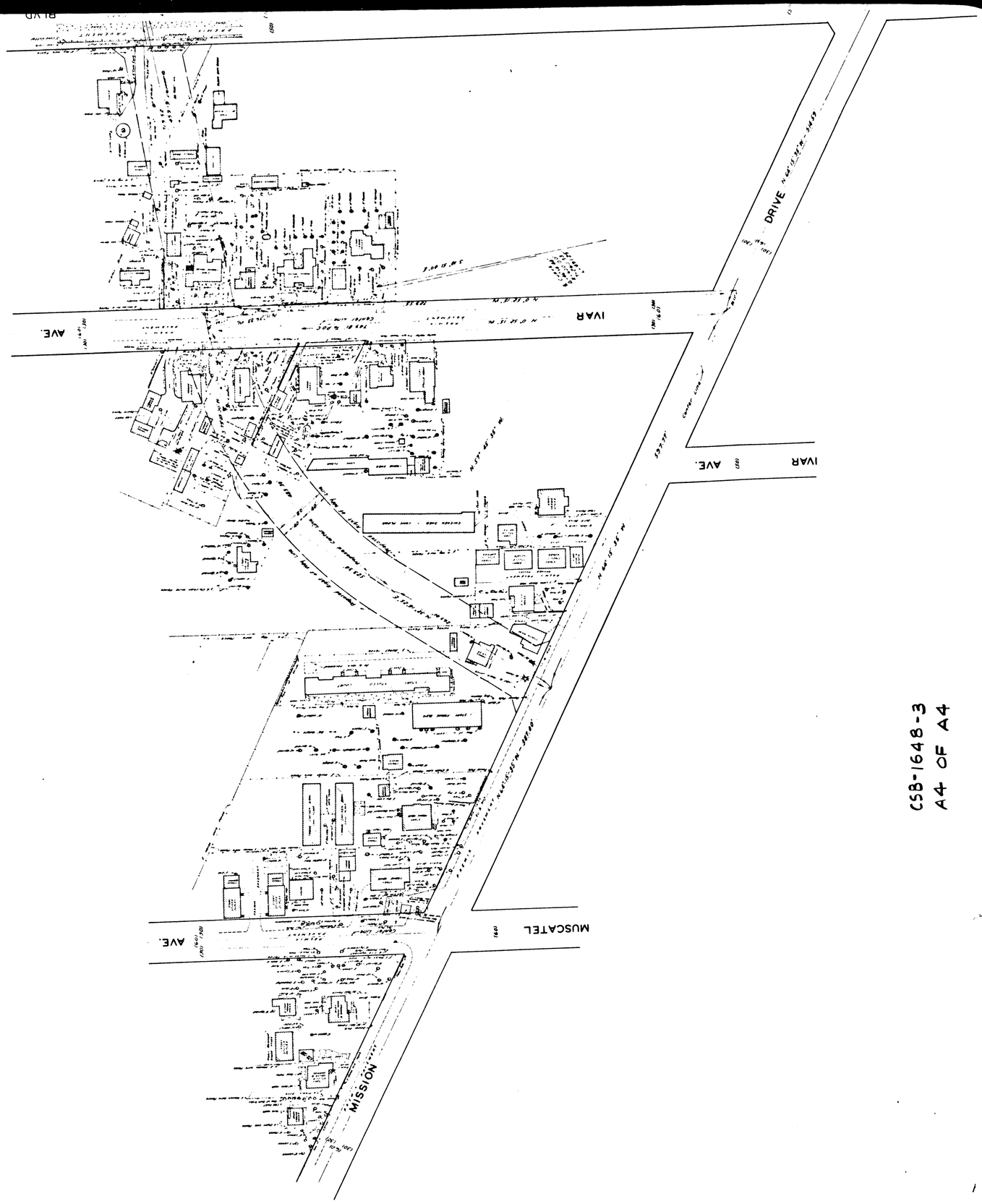

CSB-1648-3
A4 OF A4

COUNTY SURVEYORS MAP NO. B-1648
SHEET NO. 3 OF 3 SHEETS

COUNTY SURVEYORS MAP NO. B-1648
SHEET NO. 3 OF 3 SHEETS