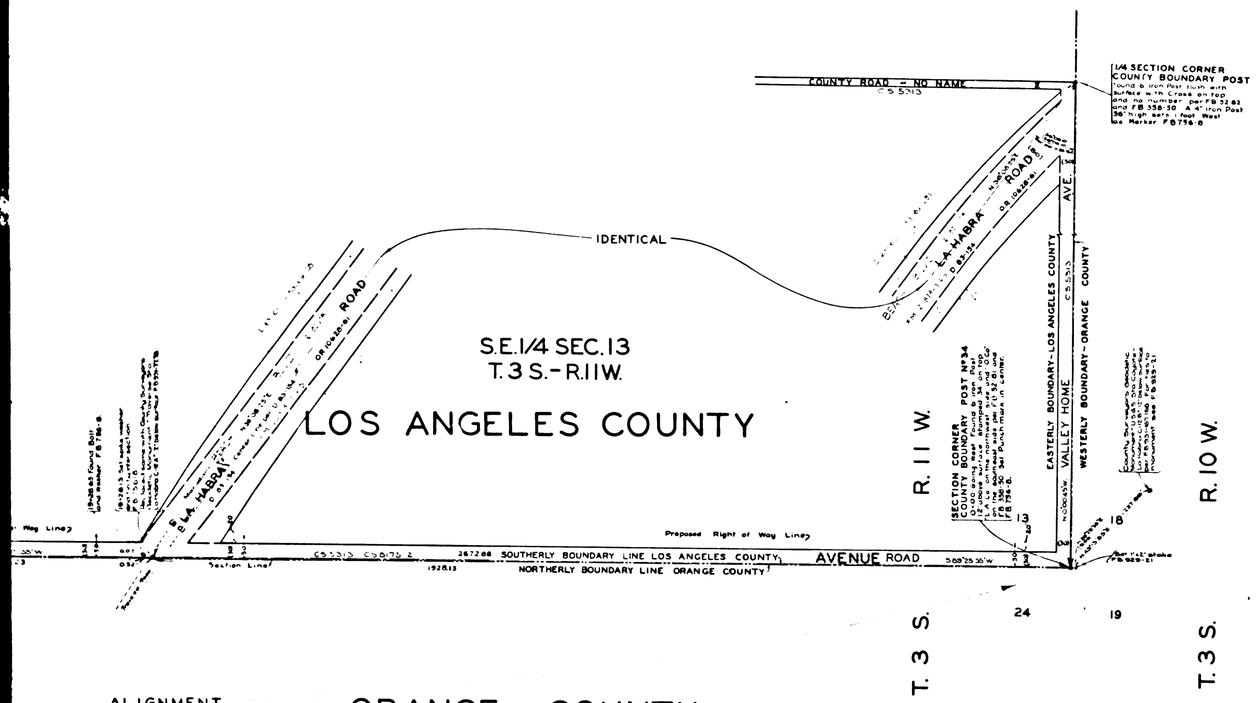


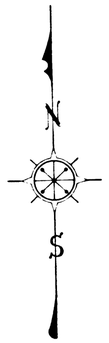


COUNTY OF LOS ANGELES
MAP OF

# ROSECRANS AVENUE
## ALICANTE FROM ROAD
## EASTERLY BOUNDARY LINE, LOS ANGELES COUNTY
## TO
## FIGUEROA STREET

COUNTY SURVEYORS MAP Nº B-1649.
SHEET Nº 2 OF 9 SHEETS
SCALE:-1 INCH = 100 FT

JOB NUMBER 8202

ALFRED JONES-COUNTY SURVEYOR
SURVEYED JUNE 1938-DEC. 1940.

SURVEYED UNDER INSTRUCTIONS OF THE BOARD OF SUPERVISORS PER ORDER DATED OCTOBER 8, 1937.

BEARINGS ARE BASED ON THE CALIFORNIA COORDINATE SYSTEM, ZONE 7, PER CHAPTER 1307, STATUTES 1947. SEE C.S. 9423

F.B. 756 & 858.

FIELD WORK BY..... L.D. MOORE
L.S. HAMMOND
OFFICE WORK BY..... H.M. HALL
CHECKED BY..... A.H. DREW.

THIS MAP FILED - JULY, 1948.
C.E. ARNOLD-COUNTY SURVEYOR

Revised February, 1952 R.W. McA.
Revised April 1952 [illegible]

INDEX Nº 34

CSB-1649-2
A1 OF A4

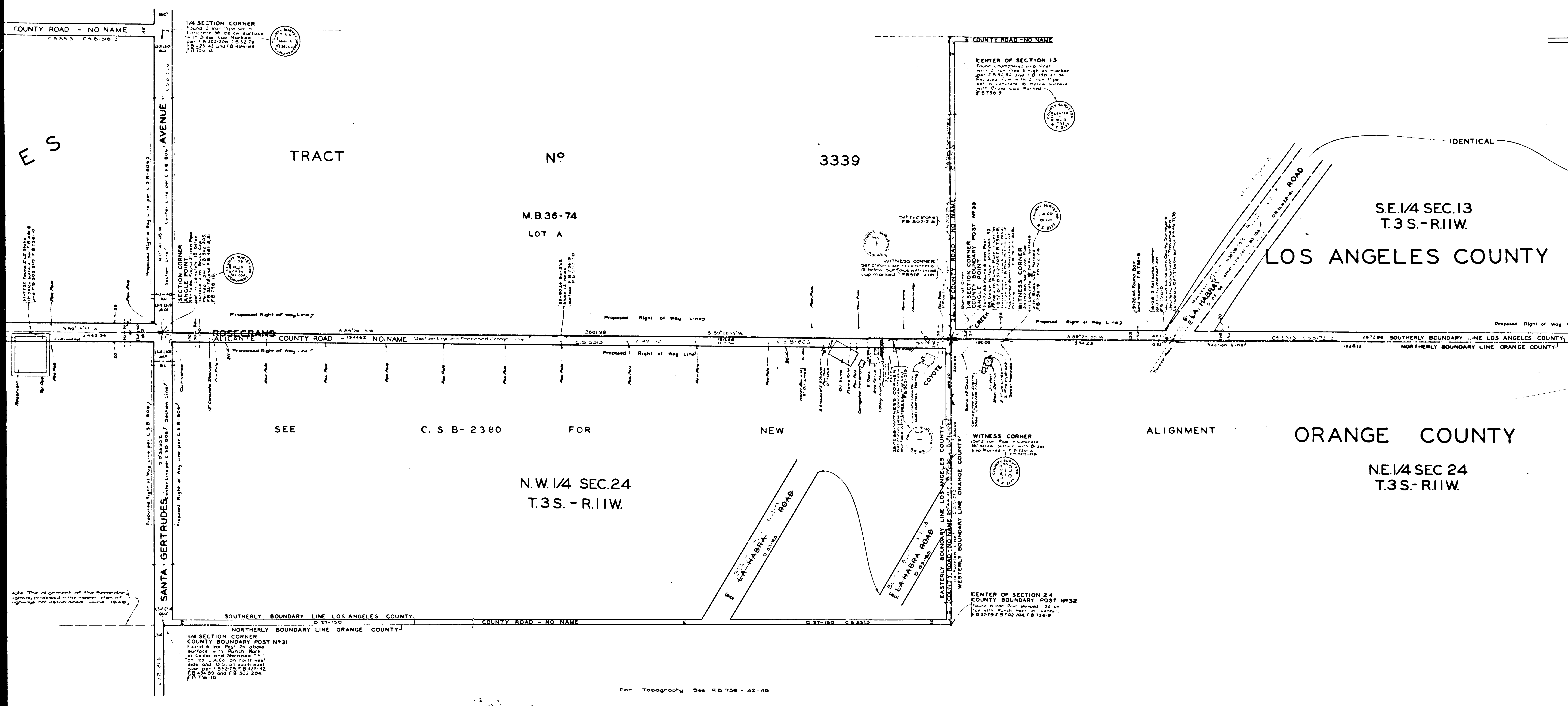

COUNTY ROAD - NO NAME
C.S.5313. C.S.B-318-2
1/4 SECTION CORNER
Found 2" Iron Pipe set in Concrete 36" below surface with Brass Cap Marked: per F.B. 502-206, F.B. 52-79, F.B. 425-42 and F.B. 494-89, F.B. 756-10.
AVENUE
TRACT No 3339
M.B. 36-74
LOT A
SECTION CORNER
ANGLE POINT
Proposed Right of Way Line
ROSECRANS
ALICANTE
COUNTY ROAD - NO NAME
Section Line and Proposed Center Line
S 89°26'15" W
266198
C.S. 5313
C.S.B-803
Pos Pole
Cultivated
Reservoir
COUNTY ROAD - NO NAME
CENTER OF SECTION 13
Found chamfered 6x6 Post with 2" Iron Pipe 3' high as marker per F.B. 52-82 and F.B. 358-47, 50. Replaced Post with 2" Iron Pipe set in concrete 18" below surface with Brass Cap Marked: F.B. 756-9
1/4 Section Line
WITNESS CORNER
Set 2" iron pipe in concrete 12" below surface with brass cap marked: F.B. 502-218
1/4 SECTION CORNER
COUNTY BOUNDARY POST No 33
ANGLE POINT
WITNESS CORNER
CREEK
COYOTE
LA HABRA ROAD
IDENTICAL
S.E. 1/4 SEC. 13
T.3 S.-R.11W.
LOS ANGELES COUNTY
SOUTHERLY BOUNDARY LINE LOS ANGELES COUNTY
NORTHERLY BOUNDARY LINE ORANGE COUNTY
Section Line
SEE C.S.B-2380 FOR NEW ALIGNMENT
N.W. 1/4 SEC. 24
T.3S.-R.11W.
ORANGE COUNTY
N.E. 1/4 SEC 24
T.3 S.-R.11W.
WITNESS CORNER
Set 2" Iron Pipe in Concrete 18" below surface with Brass Cap Marked: F.B. 756-9, F.B. 502-218.
SANTA GERTRUDES
Note: The alignment of the Secondary Highway proposed in the master plan of highways not established June, 1948.
EASTERLY BOUNDARY LINE LOS ANGELES COUNTY
COUNTY ROAD - NO NAME
WESTERLY BOUNDARY LINE ORANGE COUNTY
CENTER OF SECTION 24
COUNTY BOUNDARY POST No 32
Found 6" Iron Post stamped "32" on top with Punch Mark in Center. F.B. 52-79, F.B. 502-204, F.B. 756-9
SOUTHERLY BOUNDARY LINE LOS ANGELES COUNTY
D 27-150
COUNTY ROAD - NO NAME
NORTHERLY BOUNDARY LINE ORANGE COUNTY
1/4 SECTION CORNER
COUNTY BOUNDARY POST No 31
Found 6" Iron Post 24" above surface with Punch Mark in Center and Stamped "31" on top, "L.A. Co." on north west side and "O. Co." on south east side per F.B. 52-79, F.B. 425-42, F.B. 494-89 and F.B. 502-204, F.B. 756-10.
For Topography See F.B. 756-42-45

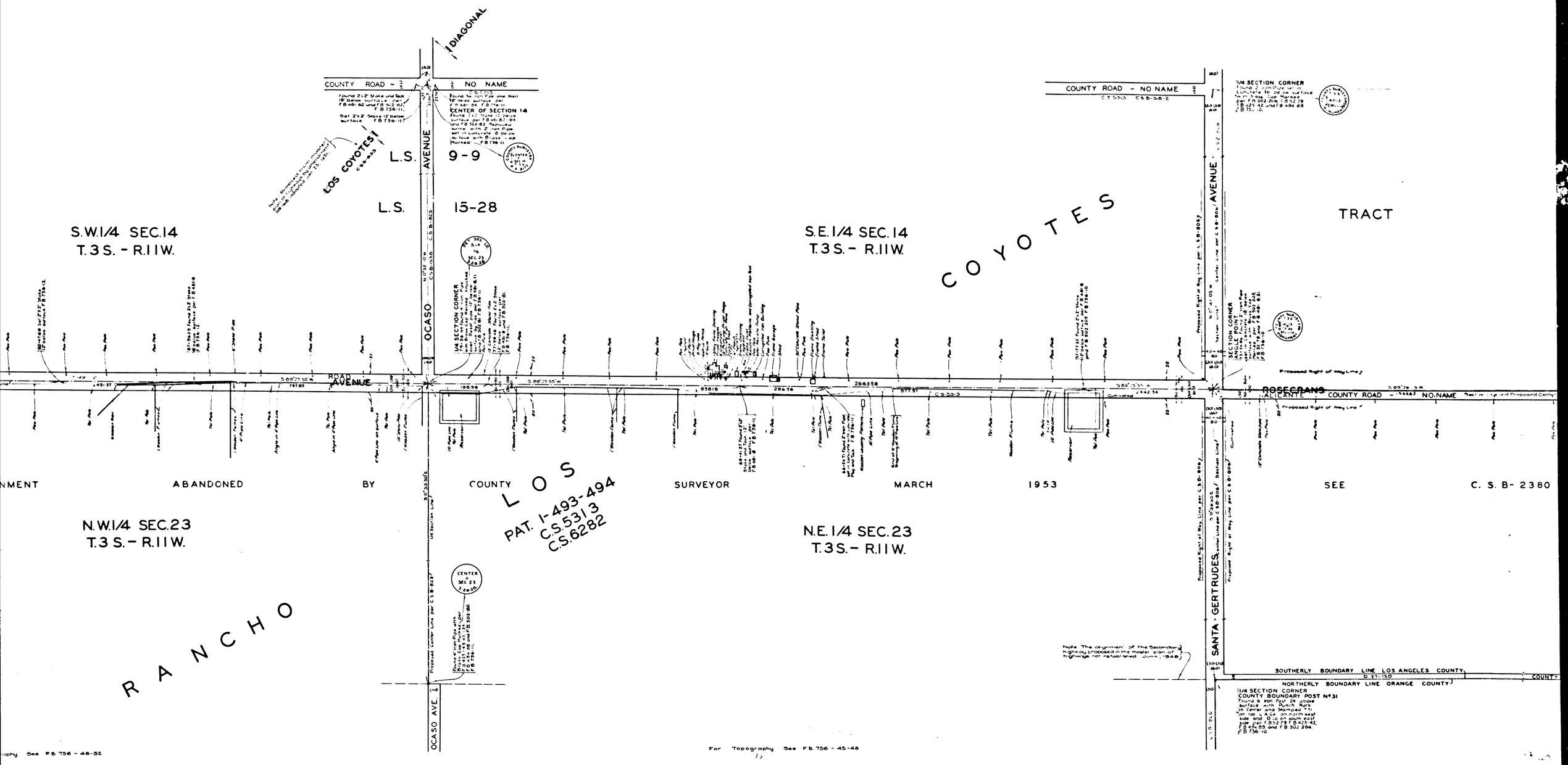
DIAGONAL
COUNTY ROAD ~ NO NAME
CENTER OF SECTION 14
LOS COYOTES
L.S. 9-9
L.S. 15-28
S.W.1/4 SEC.14
T.3 S. - R.11W.
S.E.1/4 SEC.14
T.3 S. - R.11W.
COYOTES
TRACT
OCASO AVENUE
ROSECRANS AVENUE
ALICANTE COUNTY ROAD ~ NO NAME
1/4 SECTION CORNER
SECTION CORNER
NMENT ABANDONED BY COUNTY SURVEYOR MARCH 1953 SEE C. S. B- 2380
N.W.1/4 SEC.23
T.3 S. - R.11W.
RANCHO
LOS
PAT. 1-493-494
C.S.5313
C.S.6282
N.E.1/4 SEC.23
T.3S. - R.11W.
CENTER SEC. 23
OCASO AVE.
SANTA - GERTRUDES
SOUTHERLY BOUNDARY LINE LOS ANGELES COUNTY
NORTHERLY BOUNDARY LINE ORANGE COUNTY
1/4 SECTION CORNER
COUNTY BOUNDARY POST Nº31
Note: The alignment of the Secondary Highway proposed in the master plan of highways not established June, 1948
For Topography See F.B. 756 - 45-48
CSB-1649-2
A3 OF A4

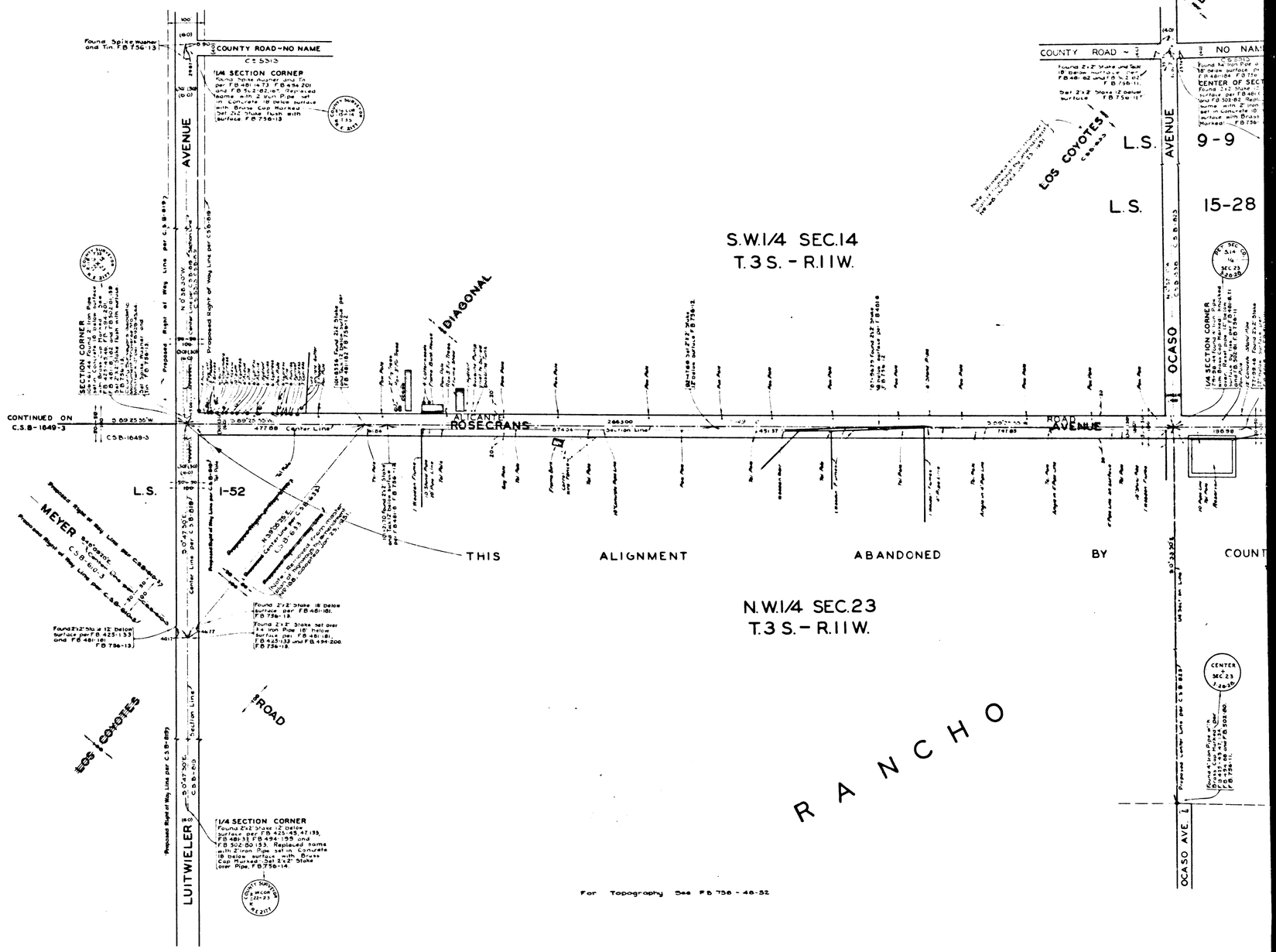
S.W.1/4 SEC.14
T.3 S. - R.11W.
N.W.1/4 SEC.23
T.3 S. - R.11W.
THIS ALIGNMENT ABANDONED BY COUNT
RANCHO
ROSECRANS AVENUE
OCASO AVENUE
LUITWIELER AVENUE
MEYER
LOS COYOTES
COUNTY ROAD ~ NO NAME
1/4 SECTION CORNER
SECTION CORNER
CONTINUED ON C.S.B-1649-3
For Topography See F.B. 756 - 48-52
CSB-1649-2
A4 OF A4