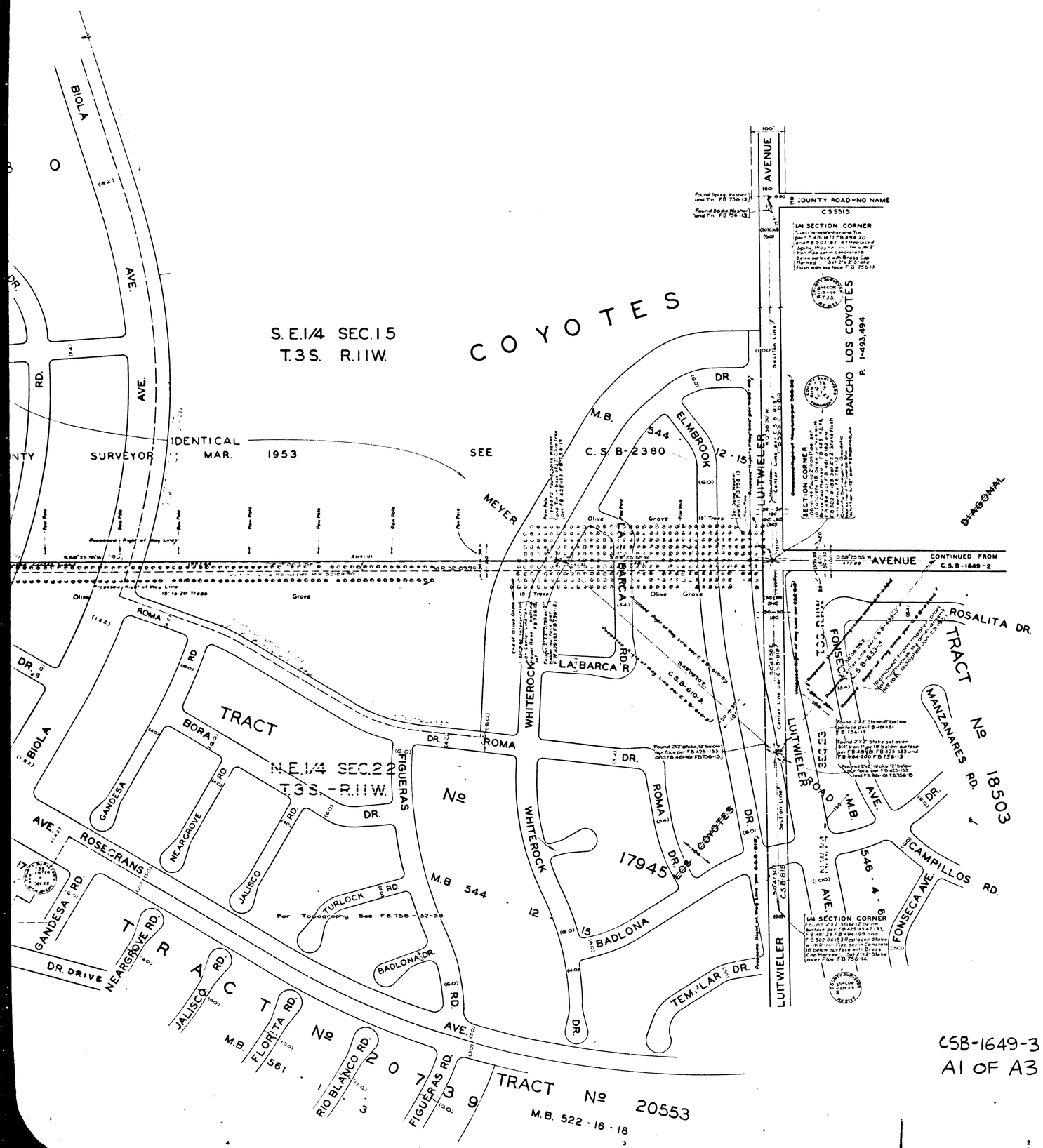

N

S

COUNTY OF LOS ANGELES
MAP OF
ROSECRANS AVENUE
FROM
EASTERLY BOUNDARY LINE, LOS ANGELES COUNTY
TO
FIGUEROA STREET

COUNTY SURVEYORS MAP Nº B-1649.
SHEET Nº 3 OF 9 SHEETS
SCALE:-1 INCH = 100 FT.

JOB NUMBER 8202

ALFRED JONES-COUNTY SURVEYOR
SURVEYED JUNE 1938-DEC. 1940
SURVEYED UNDER INSTRUCTIONS OF THE
BOARD OF SUPERVISORS PER ORDER DATED
OCTOBER 8, 1937

BEARINGS ARE BASED ON THE CALIFORNIA COORDINATE SYSTEM ZONE 7 PER CHAPTER 1307, STATUTES 1947 SEE C.S. 9423

F.B. 756 & 856

FIELD WORK BY L. D. MOORE
L. S. HAMMOND
OFFICE WORK BY H. M. HALL
CHECKED BY A. H. DREW

THIS MAP FILED - JULY, 1948.
C. E. ARNOLD-COUNTY SURVEYOR

Revised February 1951 - R.W. McA.
[illegible]

CSB-1649-3
A1 OF A3

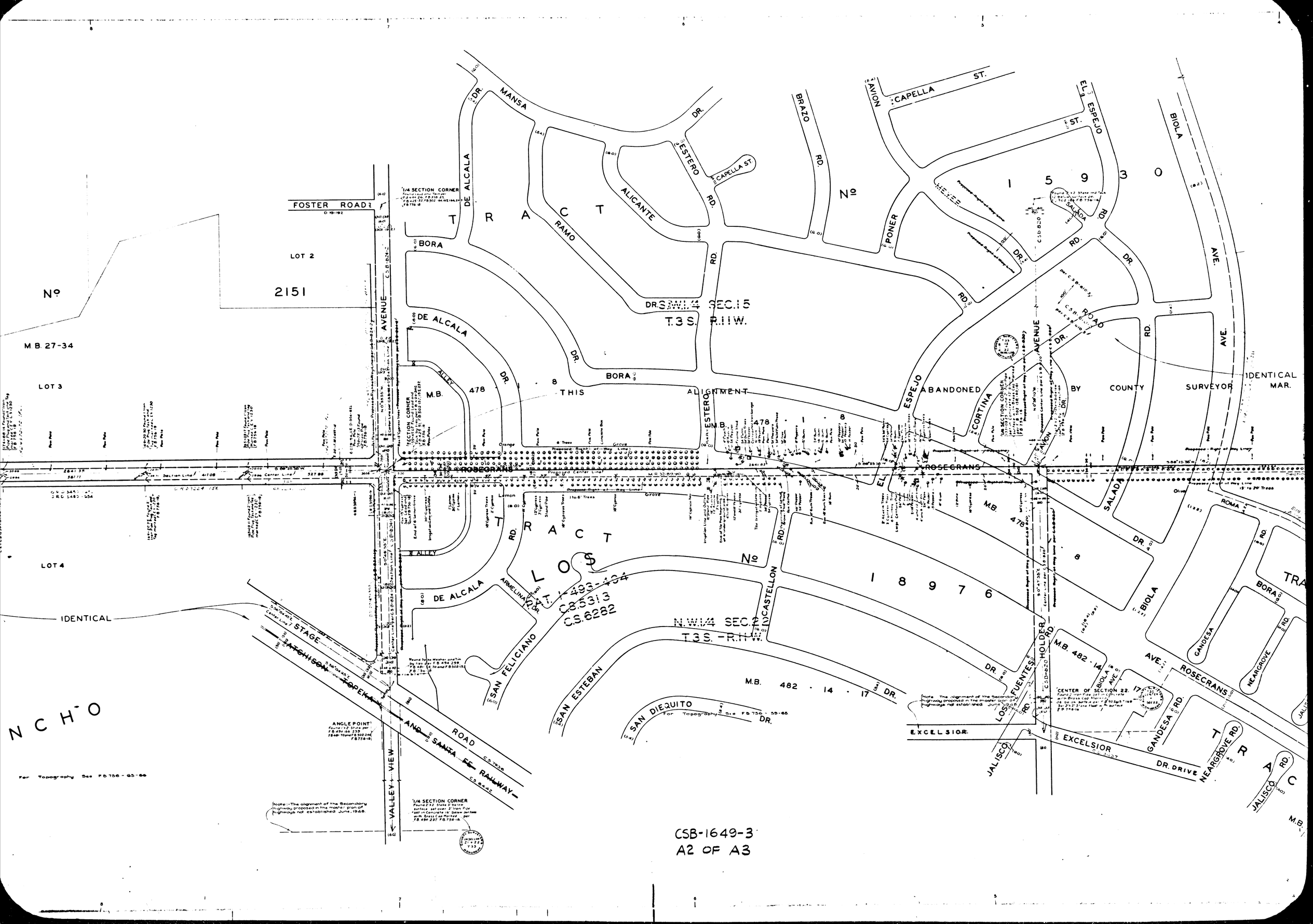

CSB-1649-3
A2 OF A3

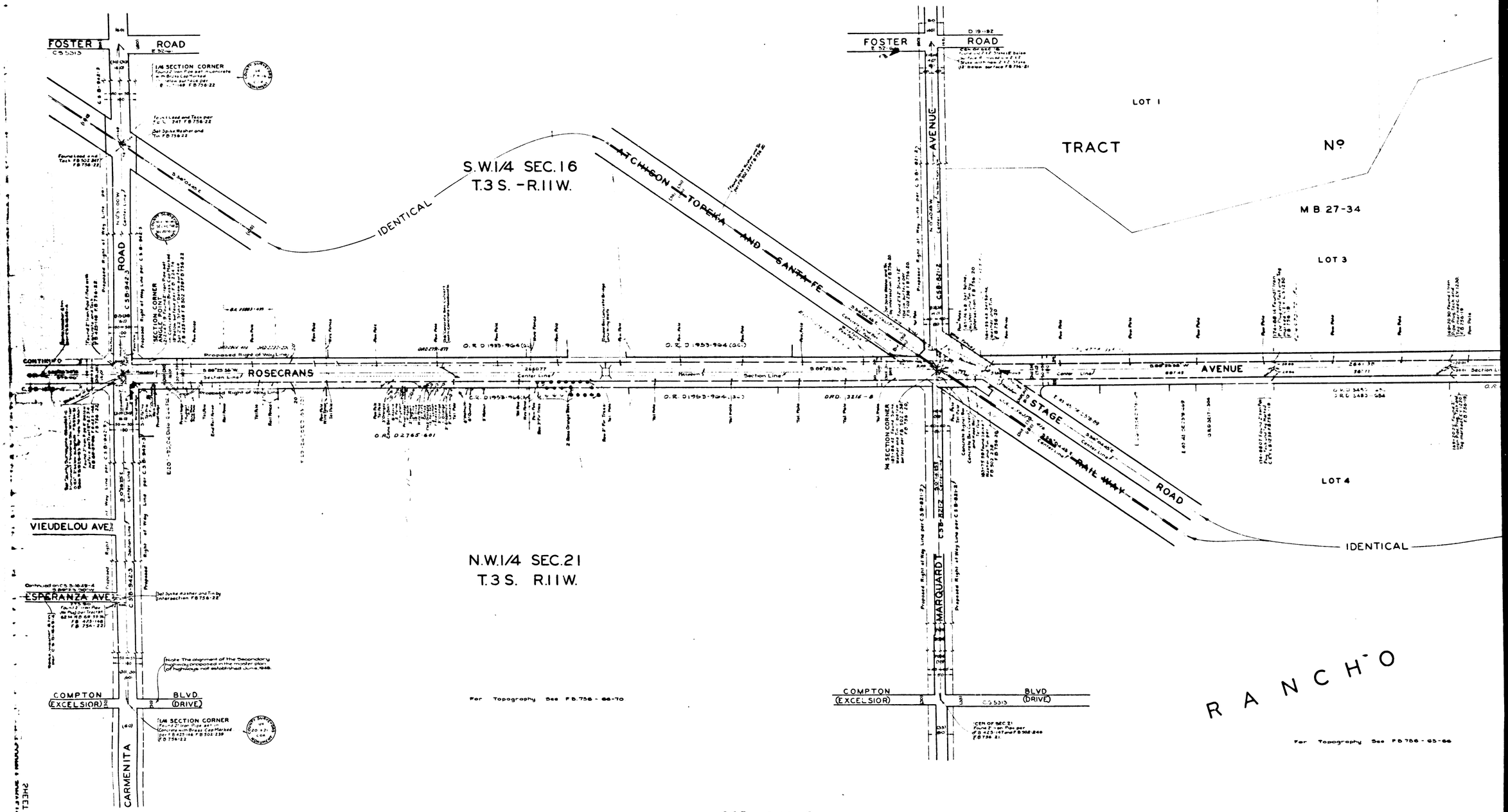

CSB-1649-3
A3 OF A3