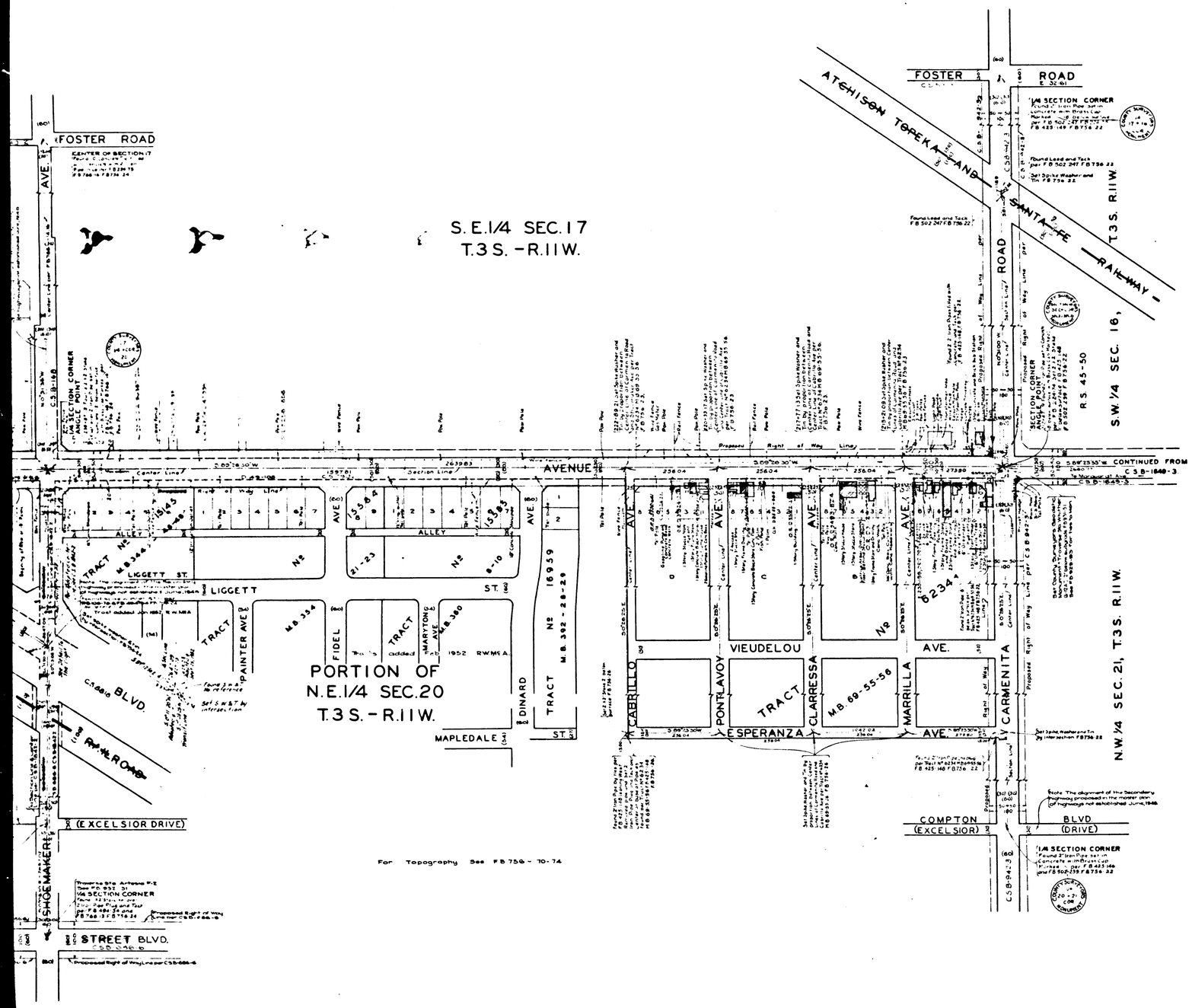

COUNTY OF LOS ANGELES
MAP OF
ROSECRANS AVENUE
FROM
EASTERLY BOUNDARY LINE, LOS ANGELES COUNTY
TO
FIGUEROA STREET

COUNTY SURVEYORS MAP No B-1649.
SHEET No 4 OF 9 SHEETS
SCALE:-1 INCH = 100 FT.

JOB NUMBER 8202

ALFRED JONES-COUNTY SURVEYOR
SURVEYED JUNE 1938-DEC. 1940

SURVEYED UNDER INSTRUCTIONS OF THE BOARD OF SUPERVISORS PER ORDER DATED OCTOBER 8, 1937

BEARINGS ARE BASED ON THE CALIFORNIA COORDINATE SYSTEM, ZONE 7, PER CHAPTER 1307, STATUTES 1947 SEE C.S. 9423

FB 756 & 856

FIELD WORK BY L.D. MOORE
L.S. HAMMOND
OFFICE WORK BY H.M. HALL
CHECKED A.H. DREW

THIS MAP FILED - JULY 1948
C.E. ARNOLD-COUNTY SURVEYOR

Revised as indicated April 1950 Tinker
Revised February 1952 R.W.M.A. Lister

CSB-1649-4
A1 OF A3

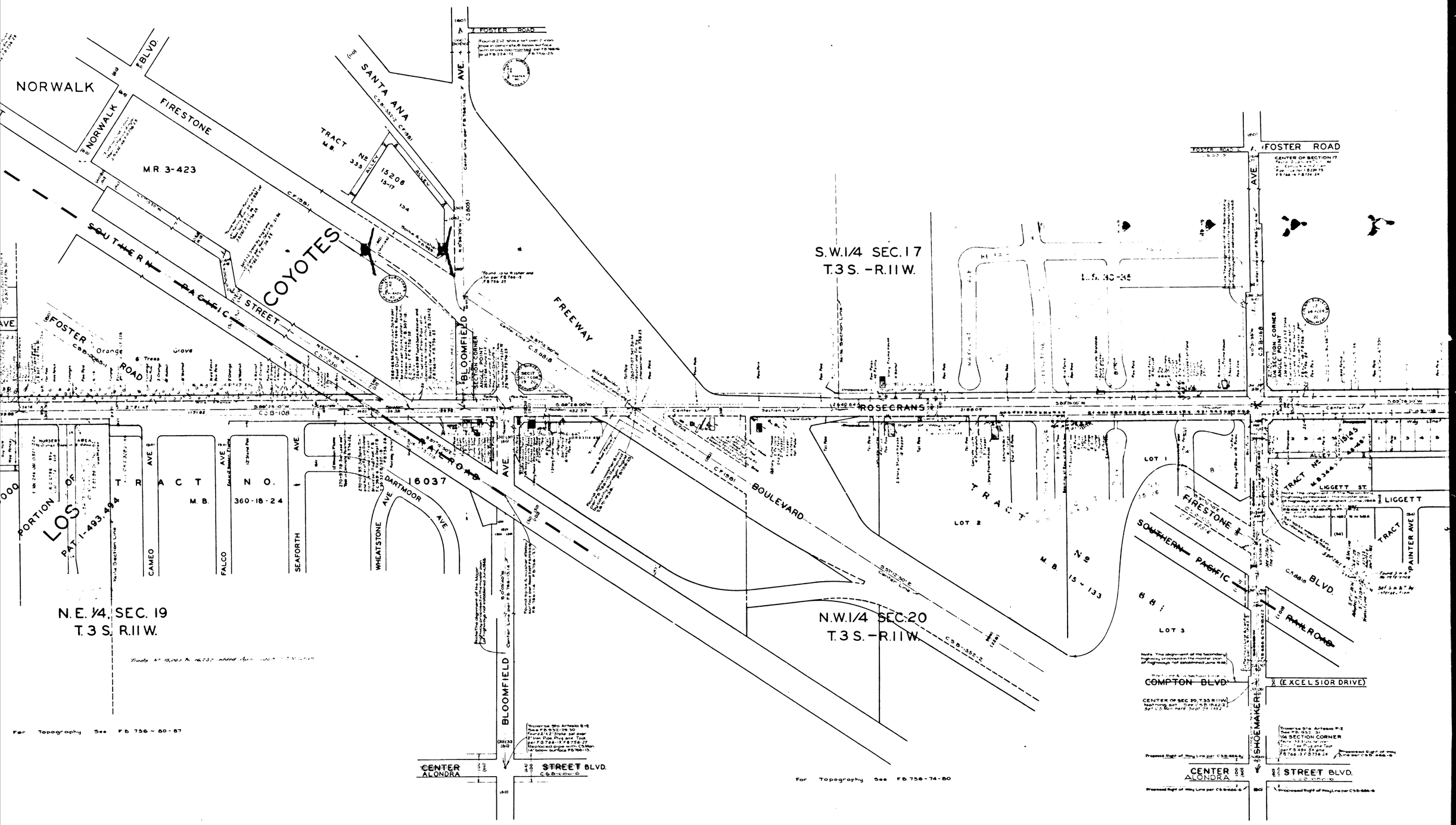

CSB-1649-4
A2 OF A3

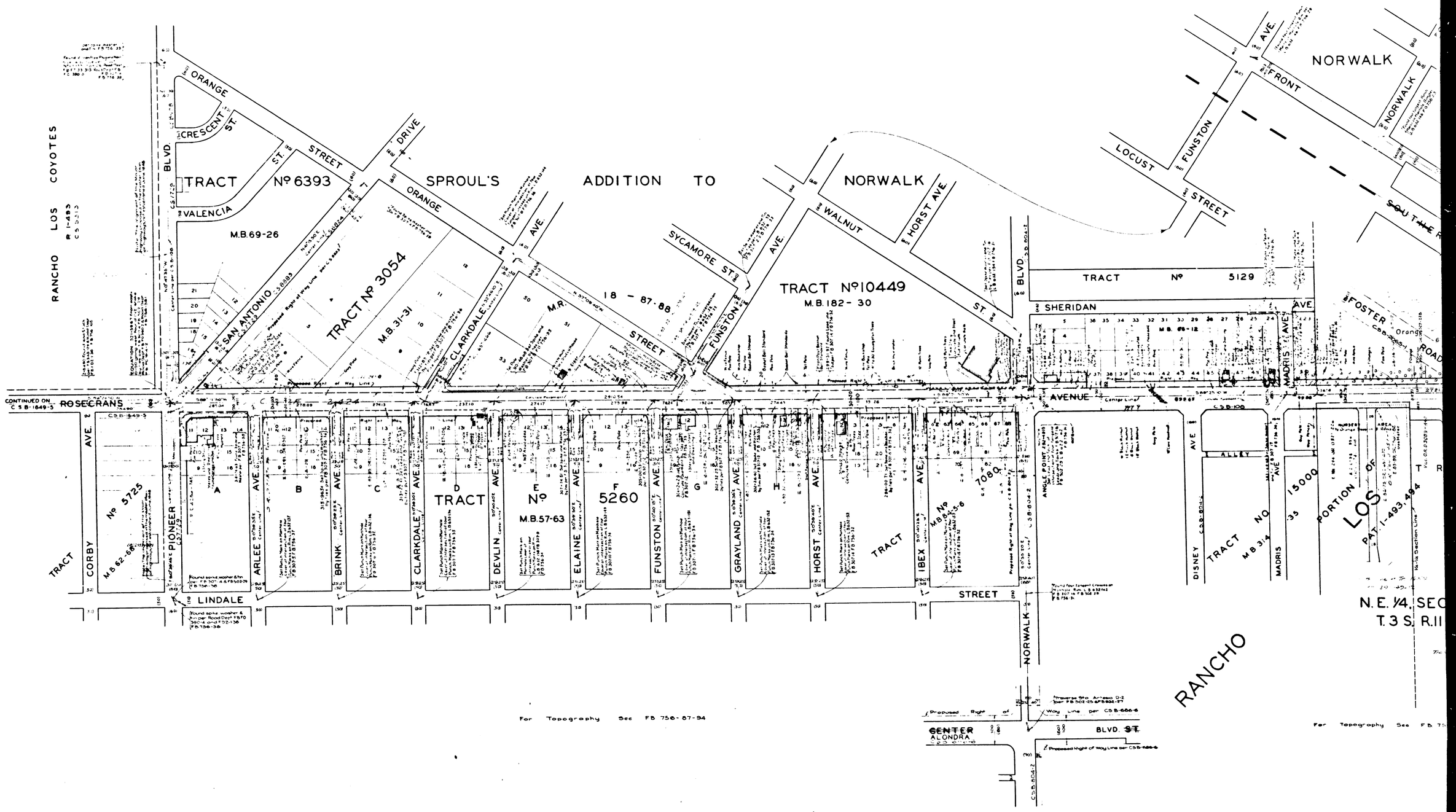

CSB-1649-4
A3 OF A3