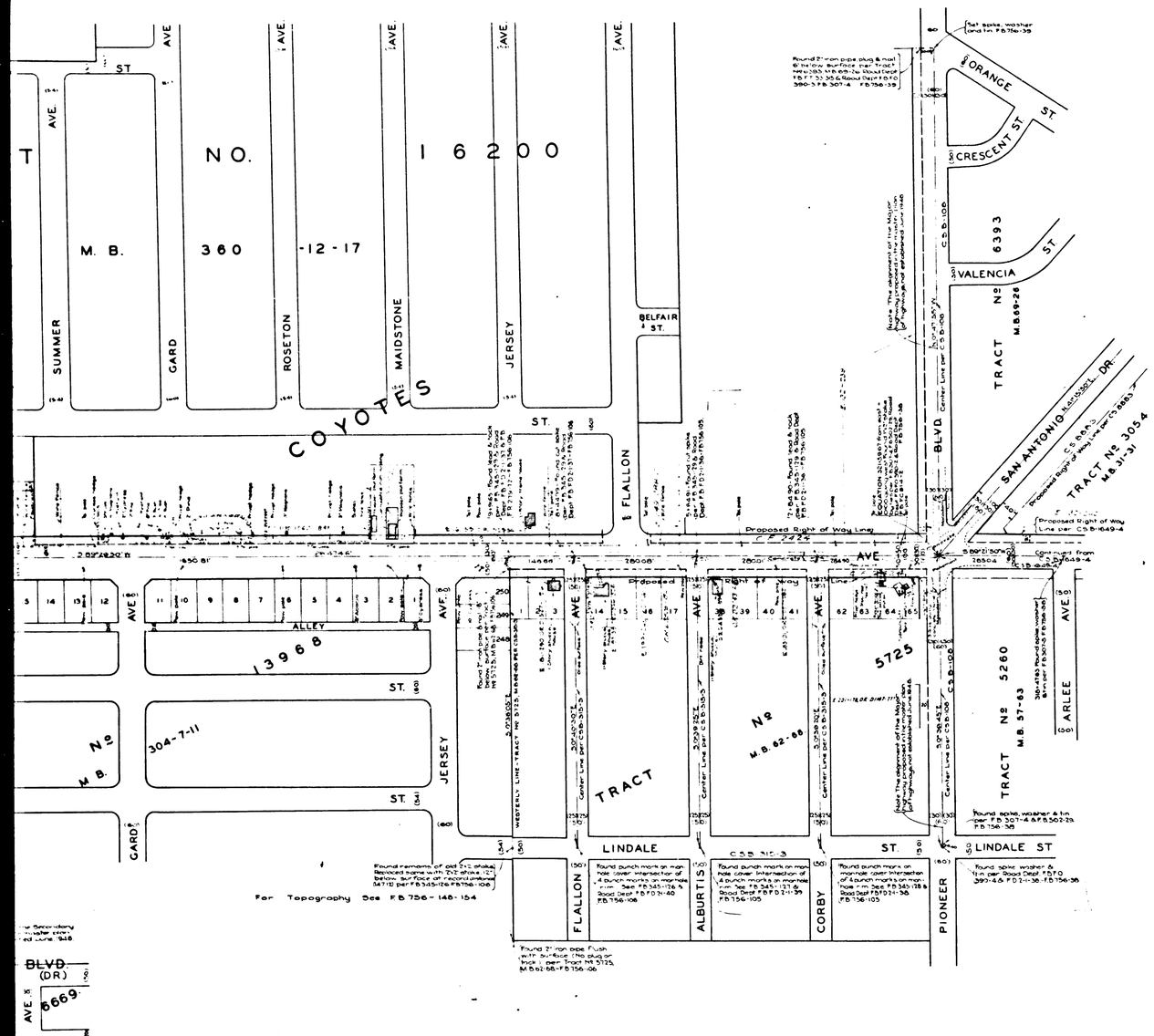

COUNTY OF LOS ANGELES
MAP OF

ROSECRANS AVENUE

FROM
EASTERLY BOUNDARY LINE, LOS ANGELES COUNTY
TO
FIGUEROA STREET

COUNTY SURVEYORS MAP No B-1649.
SHEET No 5 OF 9 SHEETS
SCALE: -1 INCH = 100 FT.

JOB NUMBER 8202

ALFRED JONES-COUNTY SURVEYOR
SURVEYED JUNE, 1938-DEC. 1940.

SURVEYED UNDER INSTRUCTIONS OF THE BOARD OF SUPERVISORS PER ORDER DATED OCTOBER 6, 1937

BEARINGS ARE BASED ON THE CALIFORNIA COORDINATE SYSTEM, ZONE 7, PER CHAPTER 1307, STATUTES 1947. SEE C.S. 9423

F.B. 756 & 858.

FIELD WORK BY.... L.D. MOORE
L.S. HAMMOND
OFFICE WORK BY..... H.M. HALL
D.A. WHITE
CHECKED BY..... A.H. DREW *INDEX*

THIS MAP FILED ~ JULY, 1948
C.E. ARNOLD-COUNTY SURVEYOR

Revised as indicated April 1950 T.Wilson

CSB-1649-5
A1 OF A4

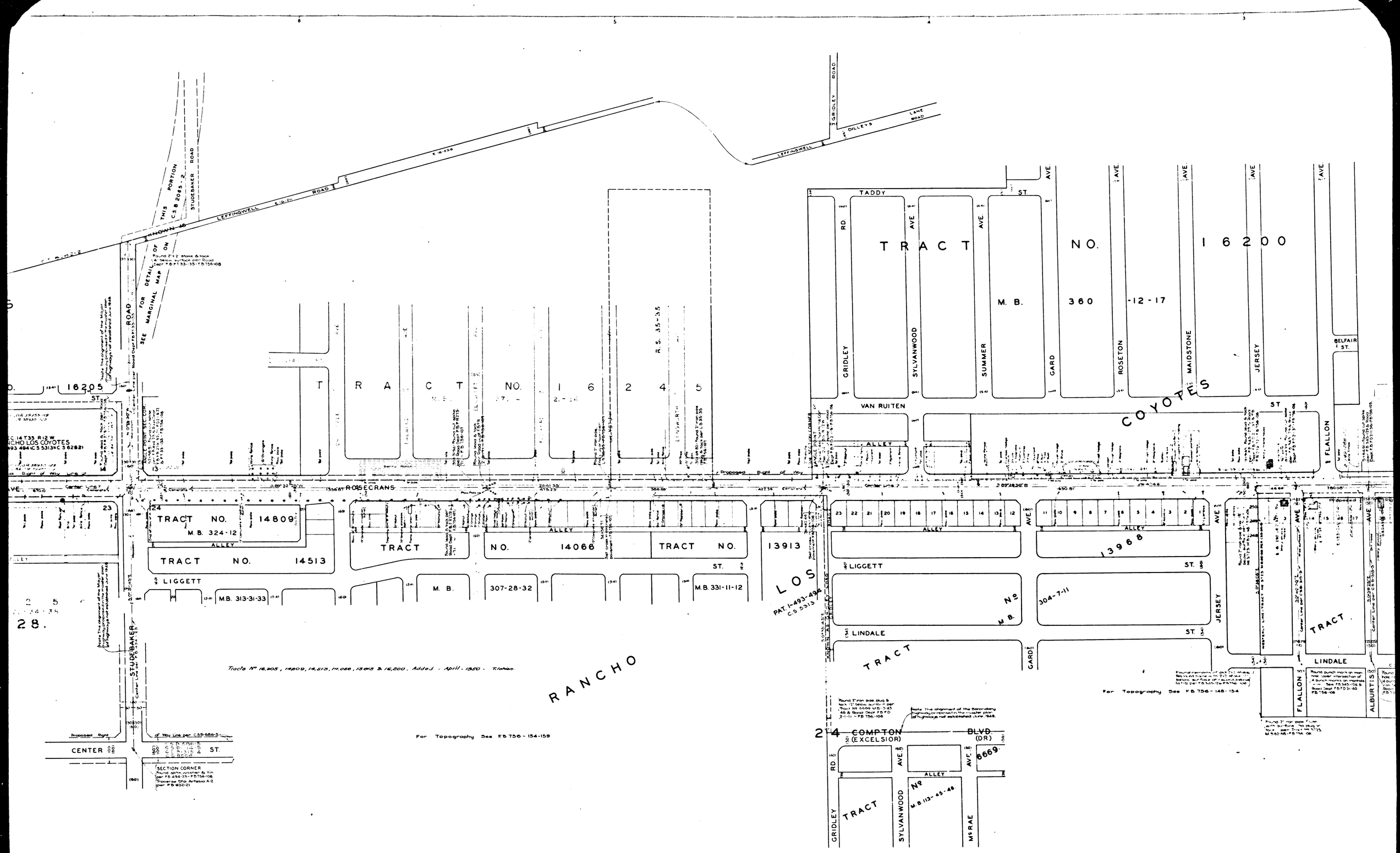

CSB-1649-5
A2 OF A4

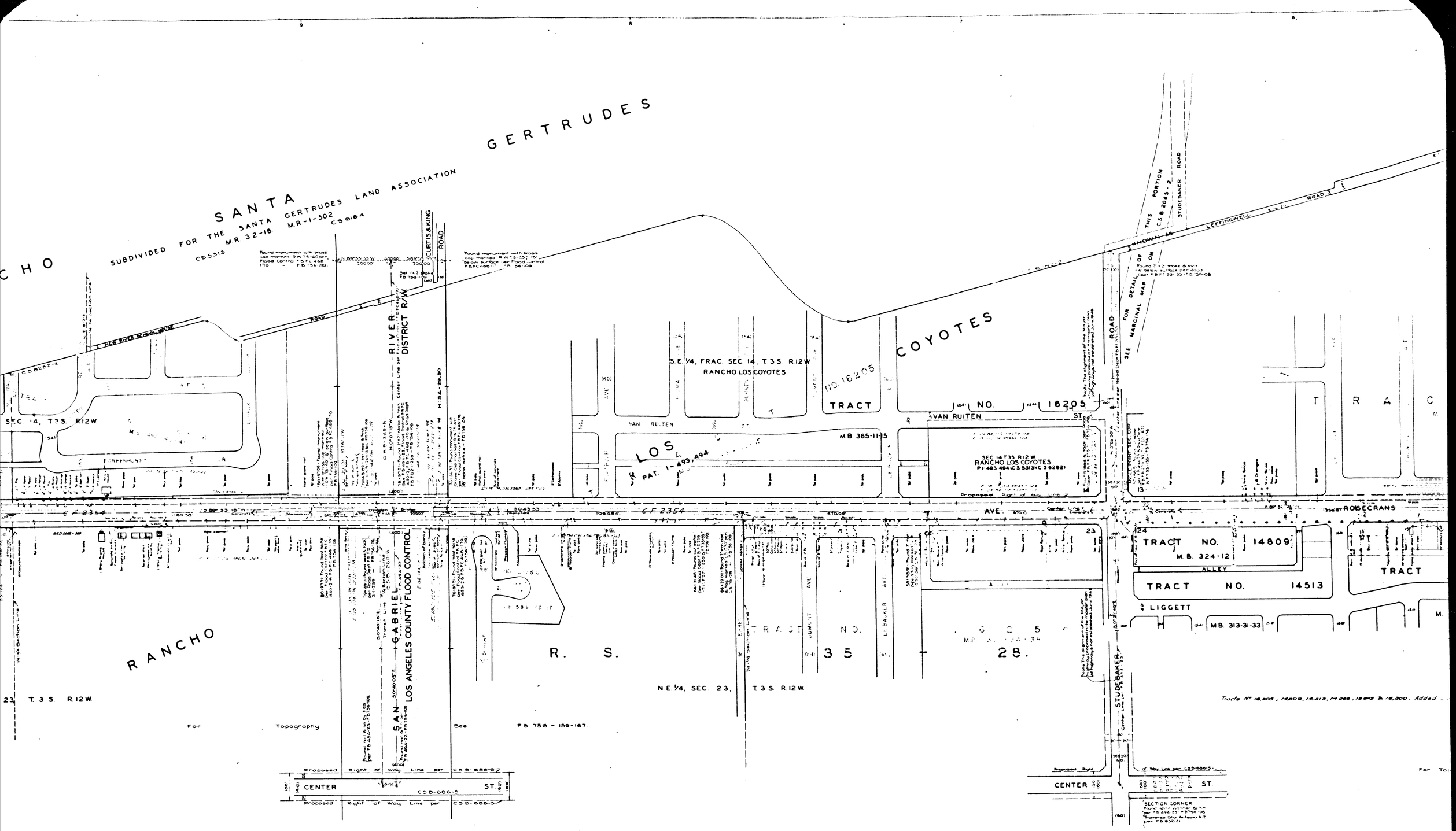

CSB-1649-5
A3 OF A4

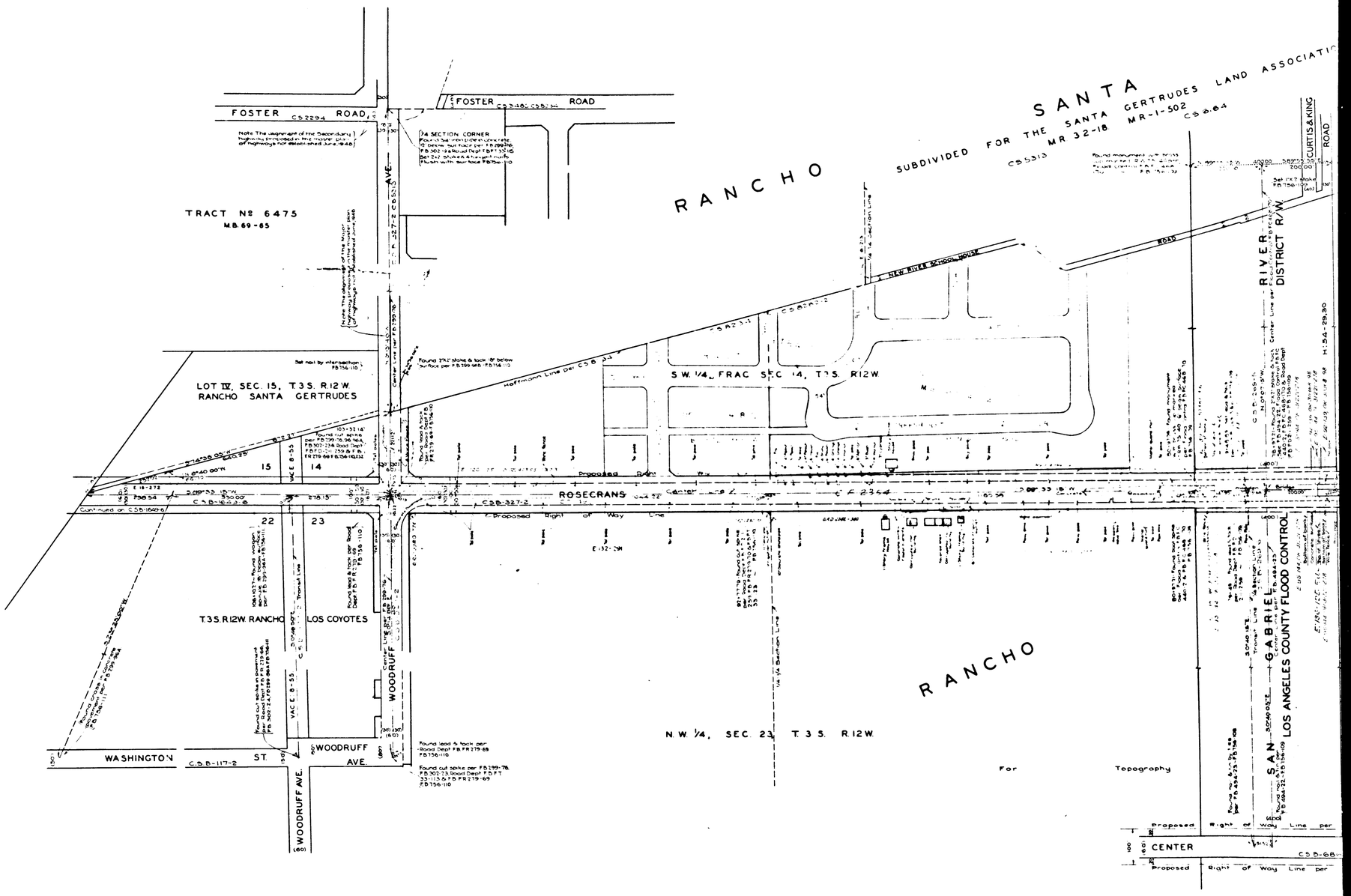

CSB-1649-5
A4 OF A4