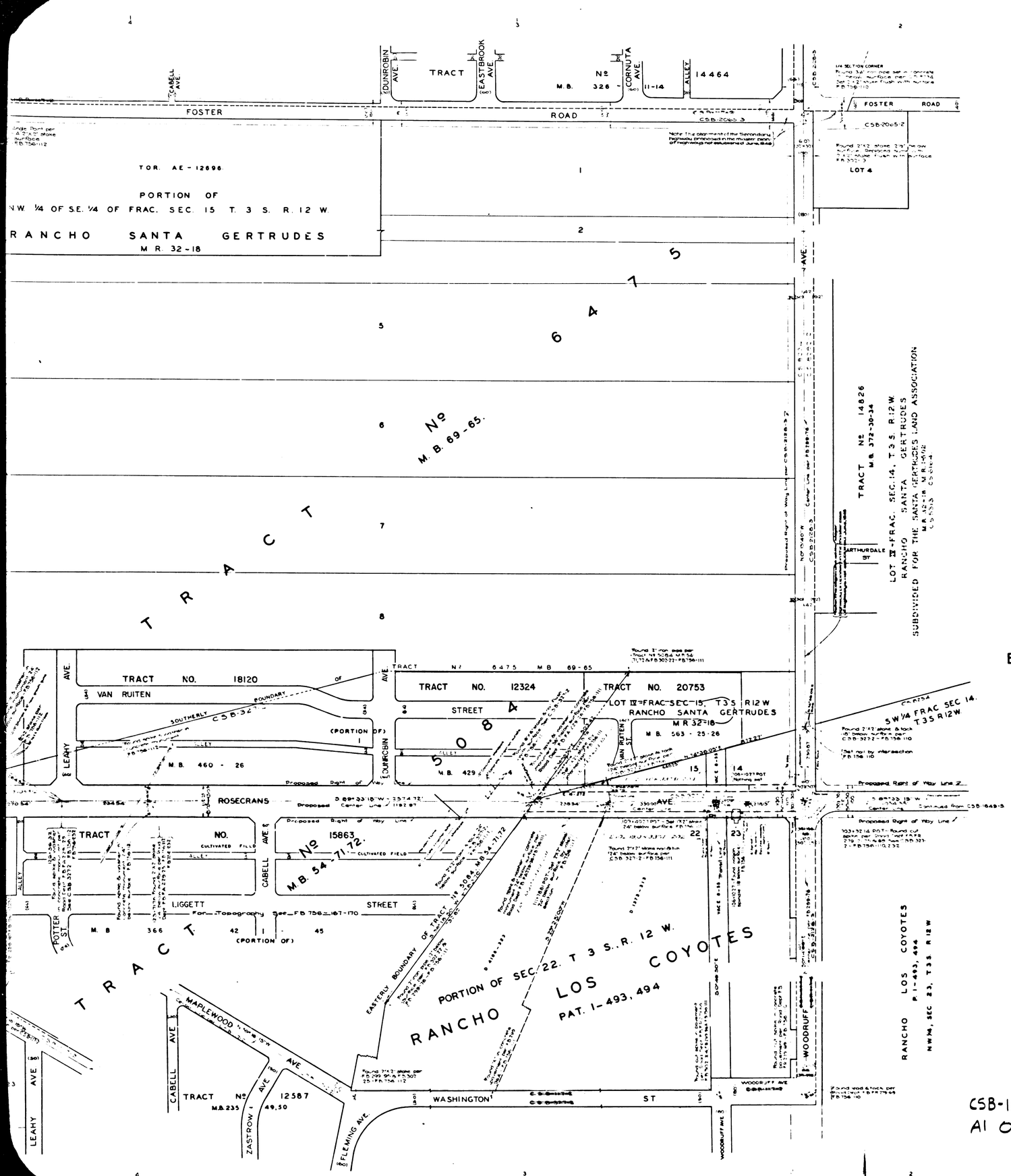

COUNTY OF LOS ANGELES
MAP OF
ROSECRANS AVENUE
FROM
EASTERLY BOUNDARY LINE, LOS ANGELES COUNTY
TO
FIGUEROA STREET

COUNTY SURVEYORS MAP No. B-1649.
SHEET No. 6 OF 9 SHEETS
SCALE - 1 INCH = 100 FT

JOB NUMBER 8202

ALFRED JONES-COUNTY SURVEYOR
SURVEYED JUNE 1938-DEC 1940.

SURVEYED UNDER INSTRUCTIONS OF THE BOARD OF SUPERVISORS PER ORDER DATED OCTOBER 6, 1937

BEARINGS ARE BASED ON THE CALIFORNIA COORDINATE SYSTEM, ZONE 7, PER CHAPTER 1307, STATUTES 1947 SEE C.S. 9423

FB 756 & 856

FIELD WORK BY L.D. MOORE
L.S. HAMMOND
OFFICE WORK BY ..... J.D. PRICE
D.A. WHITE
CHECKED BY ..... A.H. DREW

THIS MAP FILED - JULY, 1948
C.E. ARNOLD-COUNTY SURVEYOR

CSB-1649-6
A1 OF A4

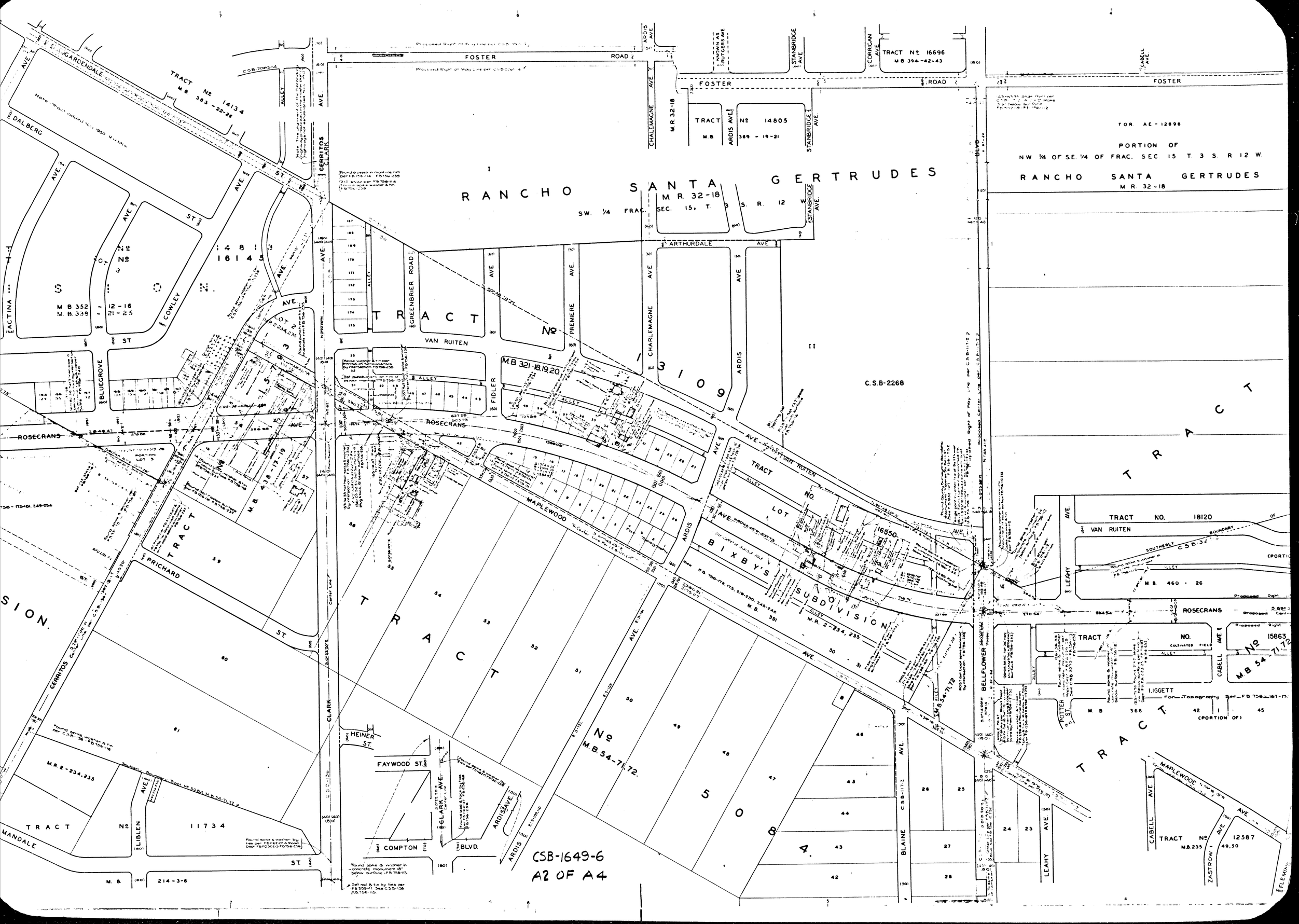

RANCHO SANTA GERTRUDES
M. R. 32-18
SW. 1/4 FRAC. SEC. 15, T. 3 S. R. 12 W.
TOR. AE-12696
PORTION OF
NW 1/4 OF SE. 1/4 OF FRAC. SEC. 15 T. 3 S. R. 12 W.
RANCHO SANTA GERTRUDES
M. R. 32-18
TRACT No. 14134
M.B. 383-22-26
TRACT No. 14805
M.B. 369-19-21
TRACT No. 16696
M.B. 394-42-43
TRACT No. 13109
M.B. 321-18,19,20
TRACT No. 5084
M.B. 54-71,72
TRACT No. 11734
M.B. 214-3-6
TRACT No. 12587
M.B. 235-49,50
TRACT No. 18120
M.B. 460-26
TRACT No. 15863
M.B. 366-42-45
TRACT No. 16550
BIXBY'S SUBDIVISION
M.B. 391
M.R. 2-234,235
M.B. 352-12-16
M.B. 338-21-25
M.B. 438-17-19
M.R. 2-234,235
M.R. 32-18
C.S.B-2268
FOSTER ROAD
ARTHURDALE AVE
VAN RUITEN
ROSECRANS
MAPLEWOOD
PRICHARD ST.
HEINER ST.
FAYWOOD ST.
COMPTON BLVD.
LIGGETT
CLARK AVE.
CERRITOS
GARDENDALE
DALBERG
COWLEY
BLUEGROVE
FIDLER
PREMIERE
GREENBRIER ROAD
CHARLEMAGNE
ARDIS
STANBRIDGE
CORRIGAN
CABELL
LEAHY
BELLFLOWER
BLAINE
ZASTROW
FLEMING
CSB-1649-6
A2 OF A4

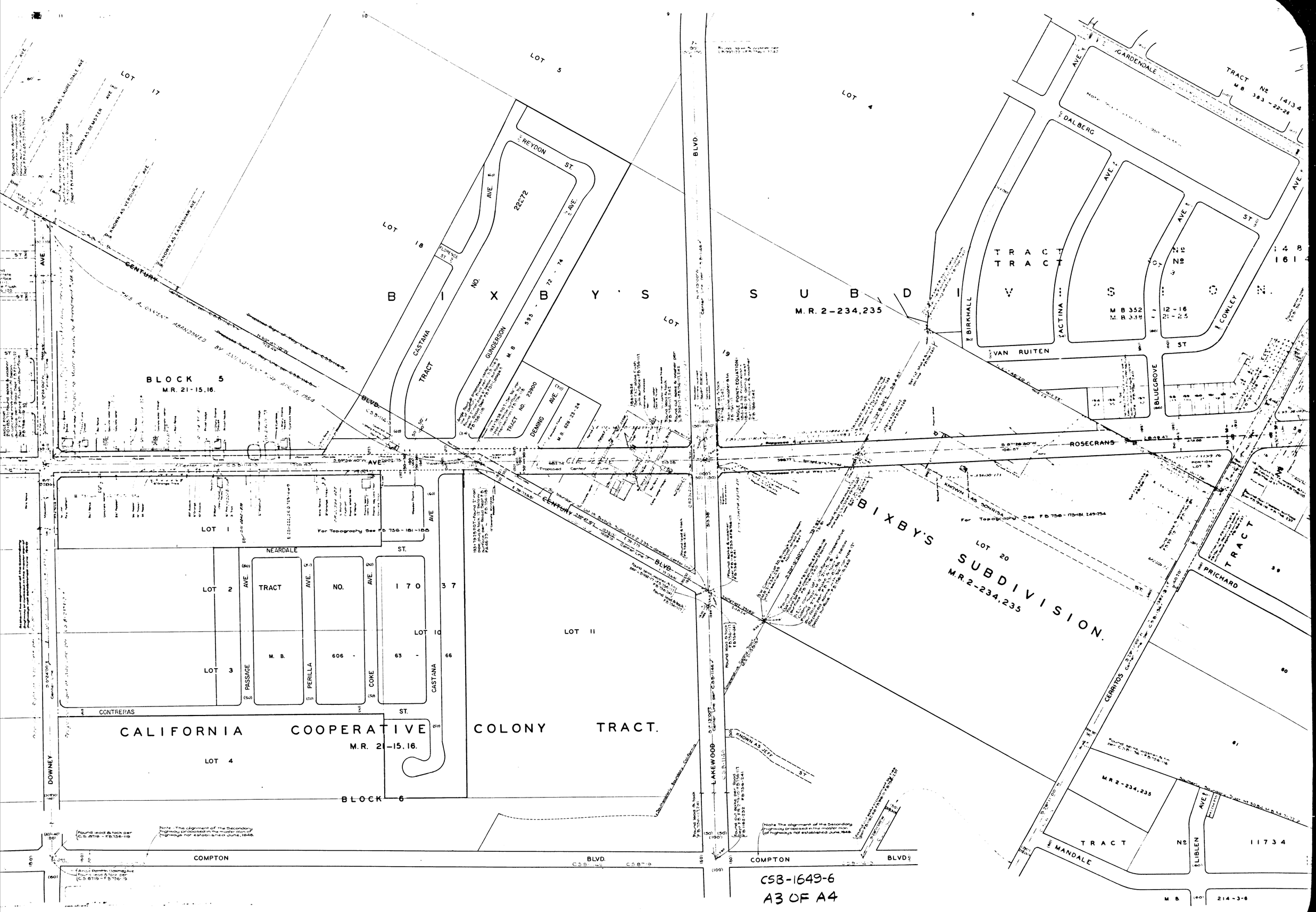
BIXBY'S SUBDIVISION.
M.R. 2-234,235
CALIFORNIA COOPERATIVE COLONY TRACT.
M.R. 21-15,16.
BLOCK 5
M.R. 21-15,16.
BLOCK 6
TRACT NO. 22072
TRACT NO. 23900
TRACT NO. 170
TRACT NO. 14134
M B 383-22-26
TRACT NO. 11734
M B 214-3-6
M.R. 2-234,235
CENTURY BLVD
COMPTON BLVD.
ROSECRANS AVE
LAKEWOOD BLVD
DOWNEY AVE
CERRITOS AVE
GARDENDALE
DALBERG
REYDON ST.
NEARDALE ST.
CONTRERAS ST.
VAN RUITEN ST
BIRKHALL
ACTINA
COWLEY
BLUEGROVE
PRICHARD
MANDALE
LIBLEN AVE
CASTANA
GUNDERSON
DEMING AVE.
PASSAGE
PERILLA
COKE
LOT 1
LOT 2
LOT 3
LOT 4
LOT 5
LOT 10
LOT 11
LOT 17
LOT 18
LOT 19
LOT 20
Note: The alignment of the Secondary Highways proposed in the master plan of highways not established June, 1948.
For Topography See F.B. 756-181-188
CSB-1649-6
A3 OF A4

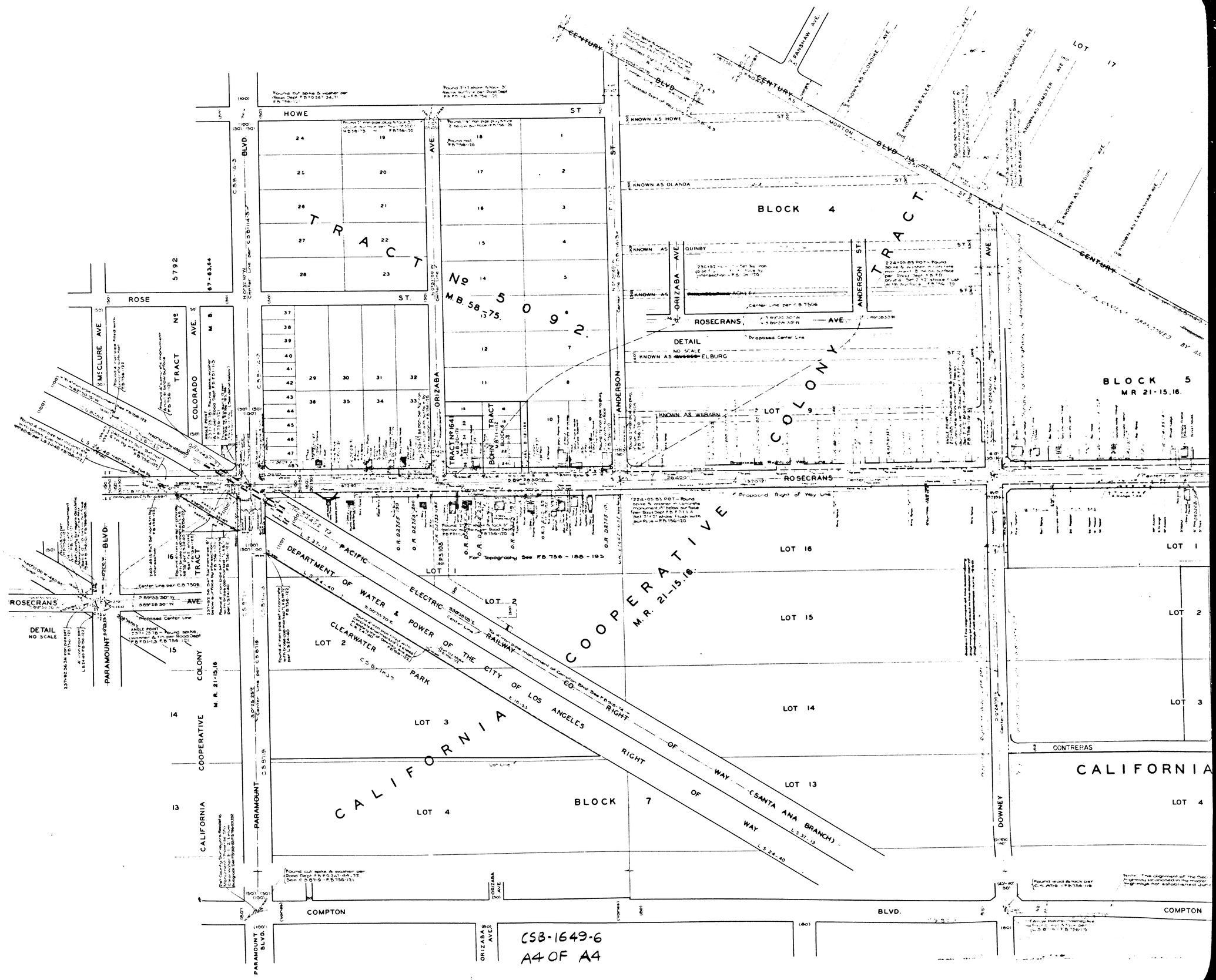

TRACT No 5092
M.B. 58-75
BLOCK 4
BLOCK 5
M.R. 21-15,16
BLOCK 7
CALIFORNIA COOPERATIVE COLONY TRACT
M.R. 21-15,16
CALIFORNIA COOPERATIVE COLONY
M.R. 21-15,16
PACIFIC ELECTRIC RAILWAY CO. RIGHT OF WAY (SANTA ANA BRANCH)
DEPARTMENT OF WATER & POWER OF THE CITY OF LOS ANGELES RIGHT OF WAY
CLEARWATER PARK
HOWE ST
ROSE ST.
ROSECRANS AVE
CENTURY BLVD
MORTON BLVD
PARAMOUNT BLVD
ORIZABA AVE
ANDERSON ST
DOWNEY AVE
COMPTON BLVD.
CONTRERAS
DETAIL
NO SCALE
LOT 1
LOT 2
LOT 3
LOT 4
LOT 9
LOT 13
LOT 14
LOT 15
LOT 16
LOT 17
CSB-1649-6
A4 OF A4