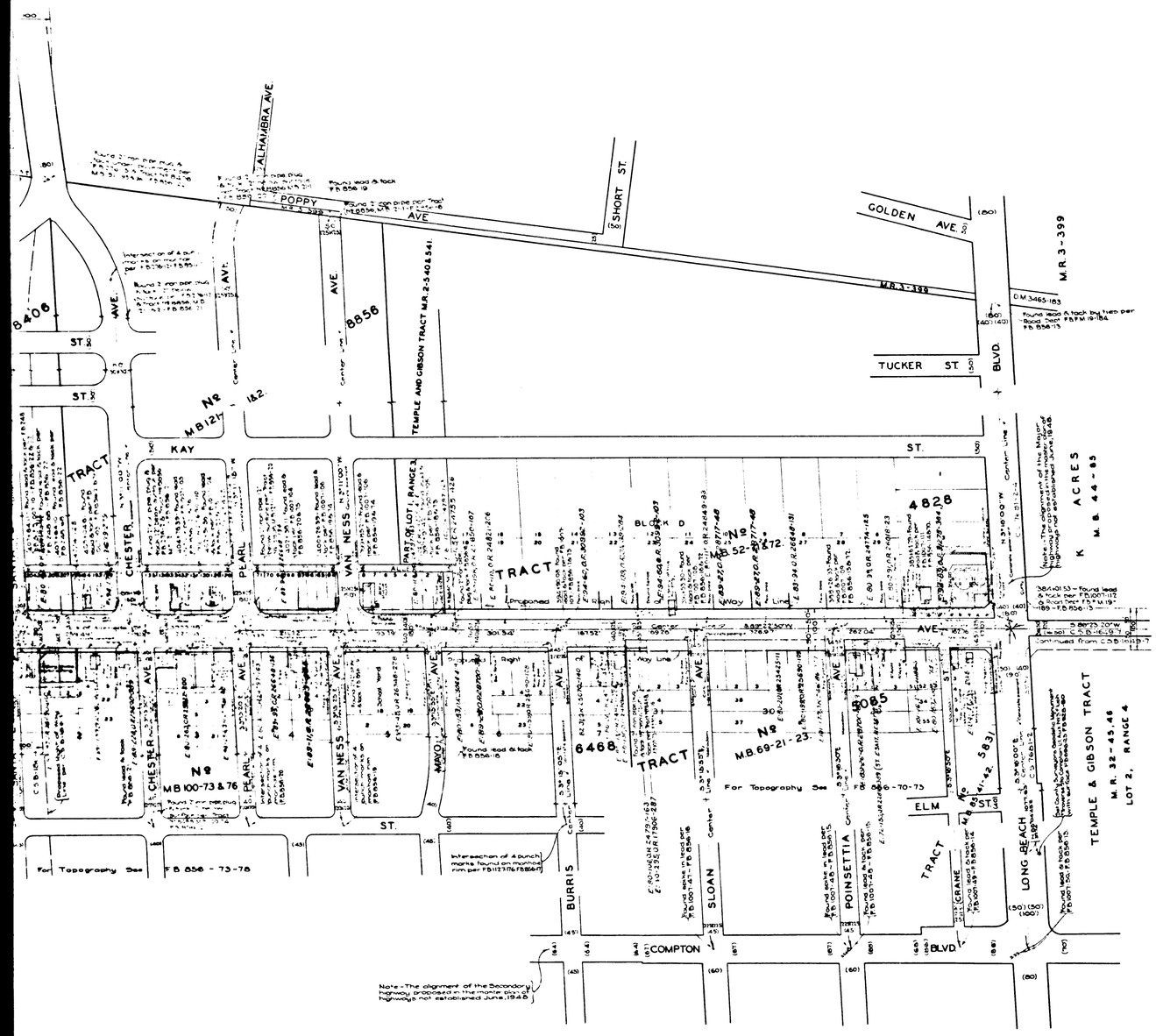

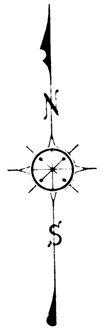

COUNTY OF LOS ANGELES
MAP OF

ROSECRANS AVENUE

FROM

EASTERLY BOUNDARY LINE, LOS ANGELES COUNTY

TO

FIGUEROA STREET

COUNTY SURVEYORS MAP Nº B-1649.
SHEET Nº 8 OF 9 SHEETS
SCALE: - 1 INCH = 100 FT.

JOB NUMBER 8202

ALFRED JONES COUNTY SURVEYOR
SURVEYED JUNE, 1938 - DEC. 1940

SURVEYED UNDER INSTRUCTIONS OF THE BOARD OF SUPERVISORS PER ORDER DATED OCTOBER 8 1937

BEARINGS ARE BASED ON THE CALIFORNIA COORDINATE SYSTEM, ZONE 7, PER CHAPTER 1307, STATUTES 1947 SEE C.S. 9423

F.B. 756 & 856

FIELD WORK BY L.S. HAMMOND
OFFICE WORK BY..... D.A. WHITE
CHECKED BY..... A.H. DREW

THIS MAP FILED ~ JULY, 1948
C.E. ARNOLD - COUNTY SURVEYOR

CSB-1649-8
A1 OF A3

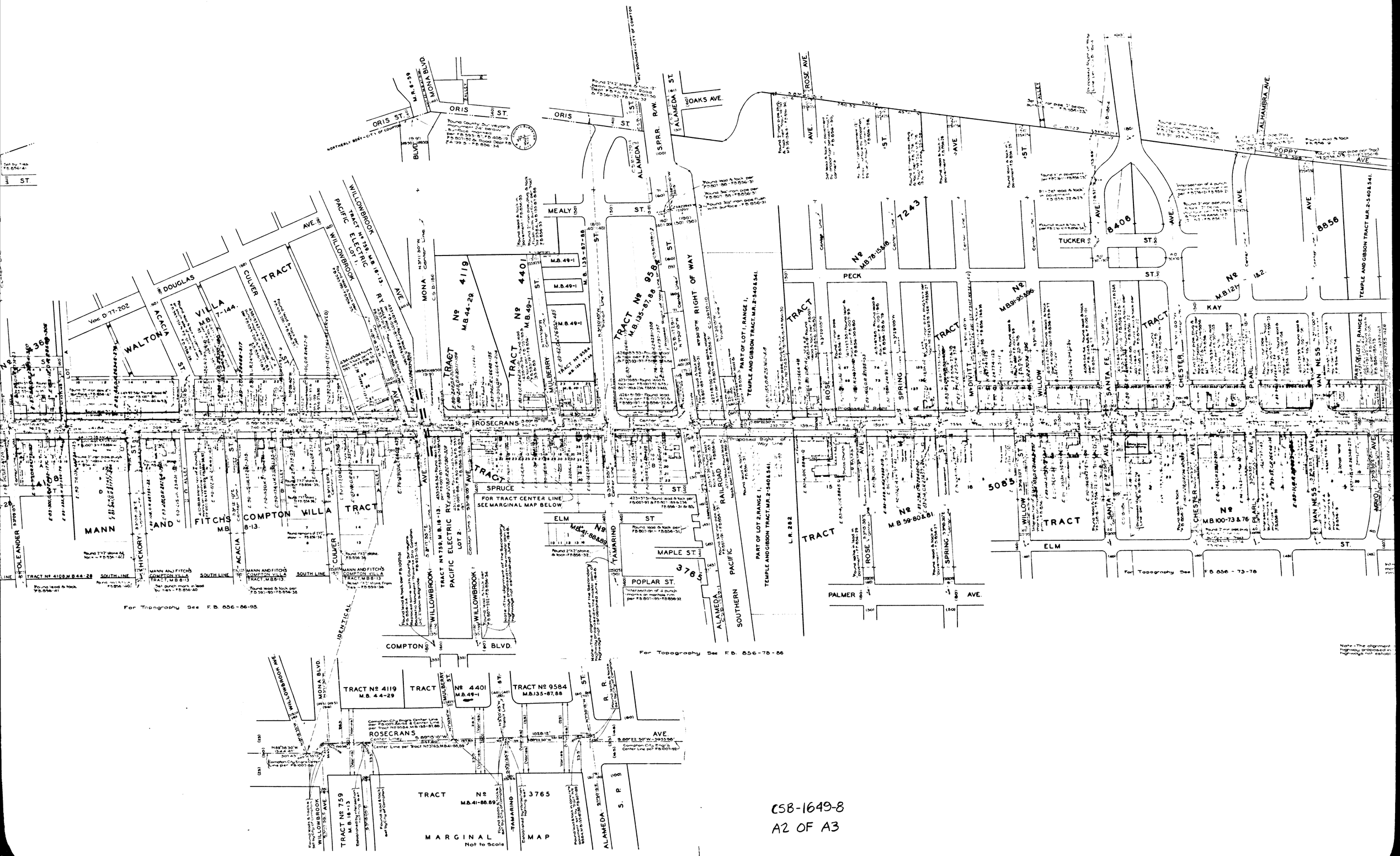

CSB-1649-8
A2 OF A3

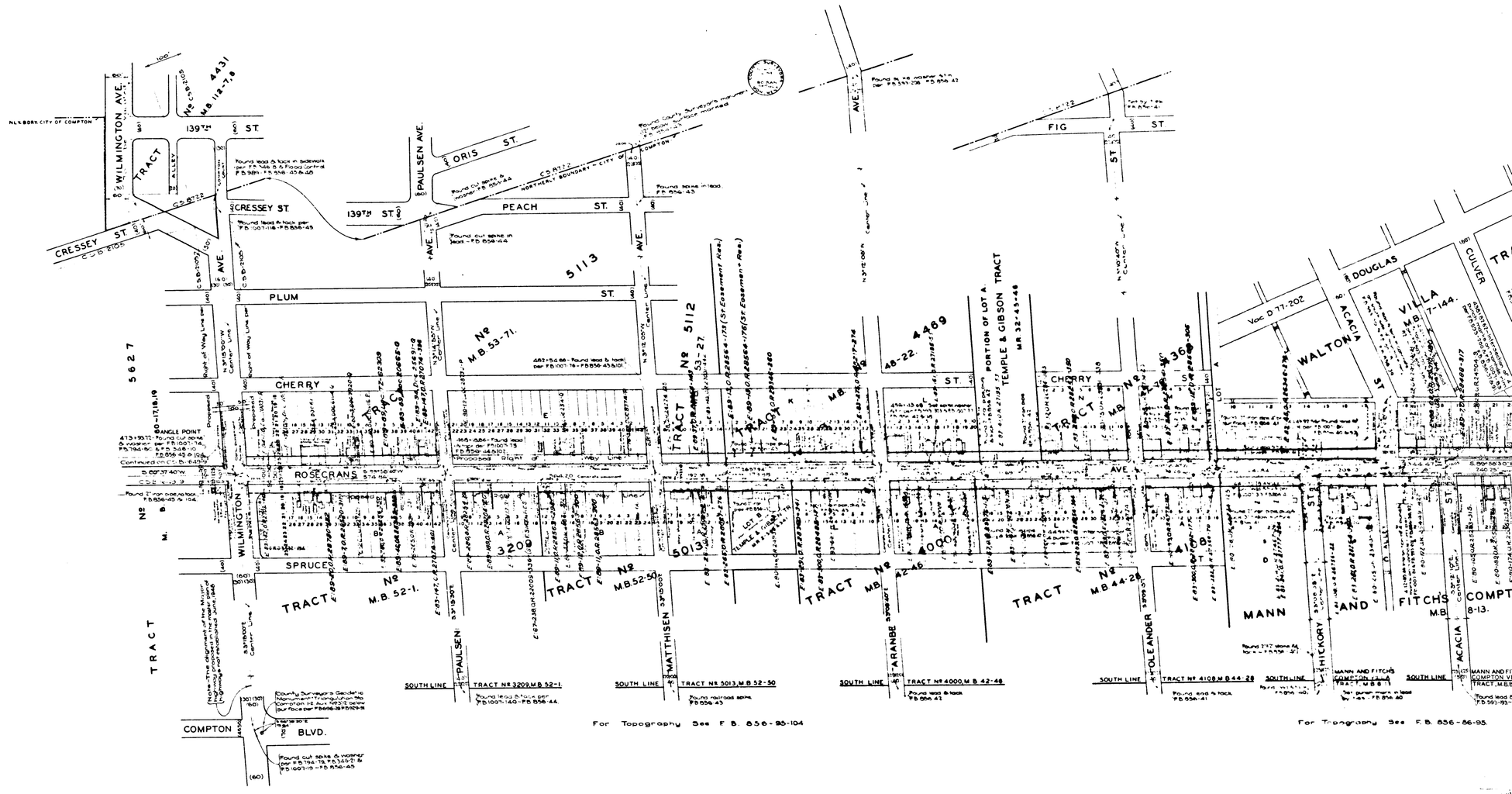

CSB-1649-8
A3 OF A3