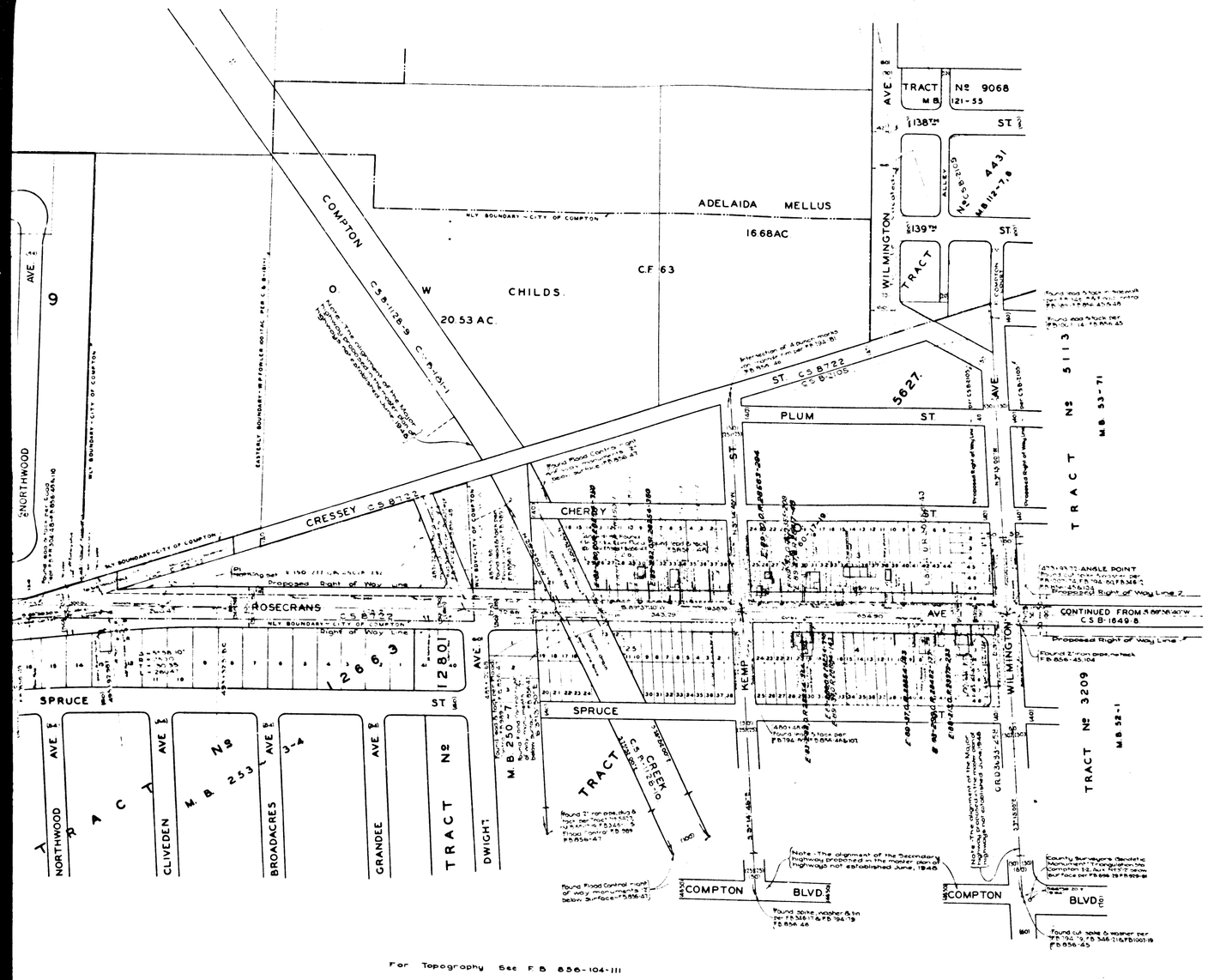

COUNTY OF LOS ANGELES
MAP OF
ROSECRANS AVENUE
FROM
EASTERLY BOUNDARY LINE, LOS ANGELES COUNTY
TO
FIGUEROA STREET

COUNTY SURVEYORS MAP Nº B-1649.
SHEET Nº 9 OF 9 SHEETS
SCALE - 1 INCH = 100 FT

JOB NUMBER 8202

ALFRED JONES-COUNTY SURVEYOR
SURVEYED JUNE 1938-DEC 1940.

SURVEYED UNDER INSTRUCTIONS OF THE BOARD OF SUPERVISORS PER ORDER DATED OCTOBER 6, 1937

BEARINGS ARE BASED ON THE CALIFORNIA COORDINATE SYSTEM, ZONE 7, PER CHAPTER 1307, STATUTES 1947 SEE C.S. 9423

F.B. 756 & 856

FIELD WORK BY ..... L.D. MOORE
L.S. HAMMOND
OFFICE WORK BY ..... H.M. HALL
D.A. WHITE
CHECKED BY ..... A.H. DREW

THIS MAP FILED - JULY, 1948
C.E. ARNOLD-COUNTY SURVEYOR

CSB-1649-9
A1 OF A5

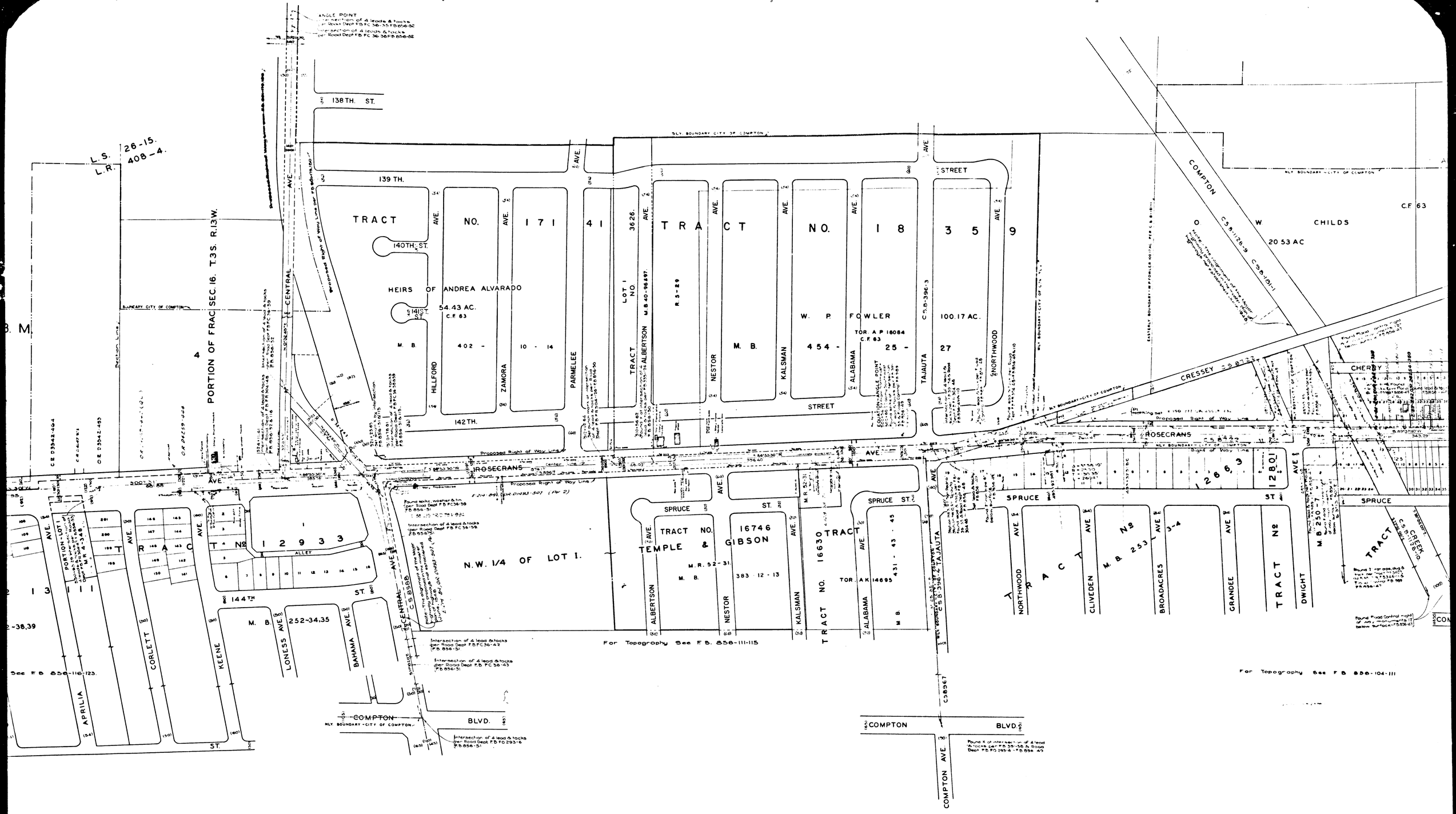

CSB-1649-9
A2 OF A5

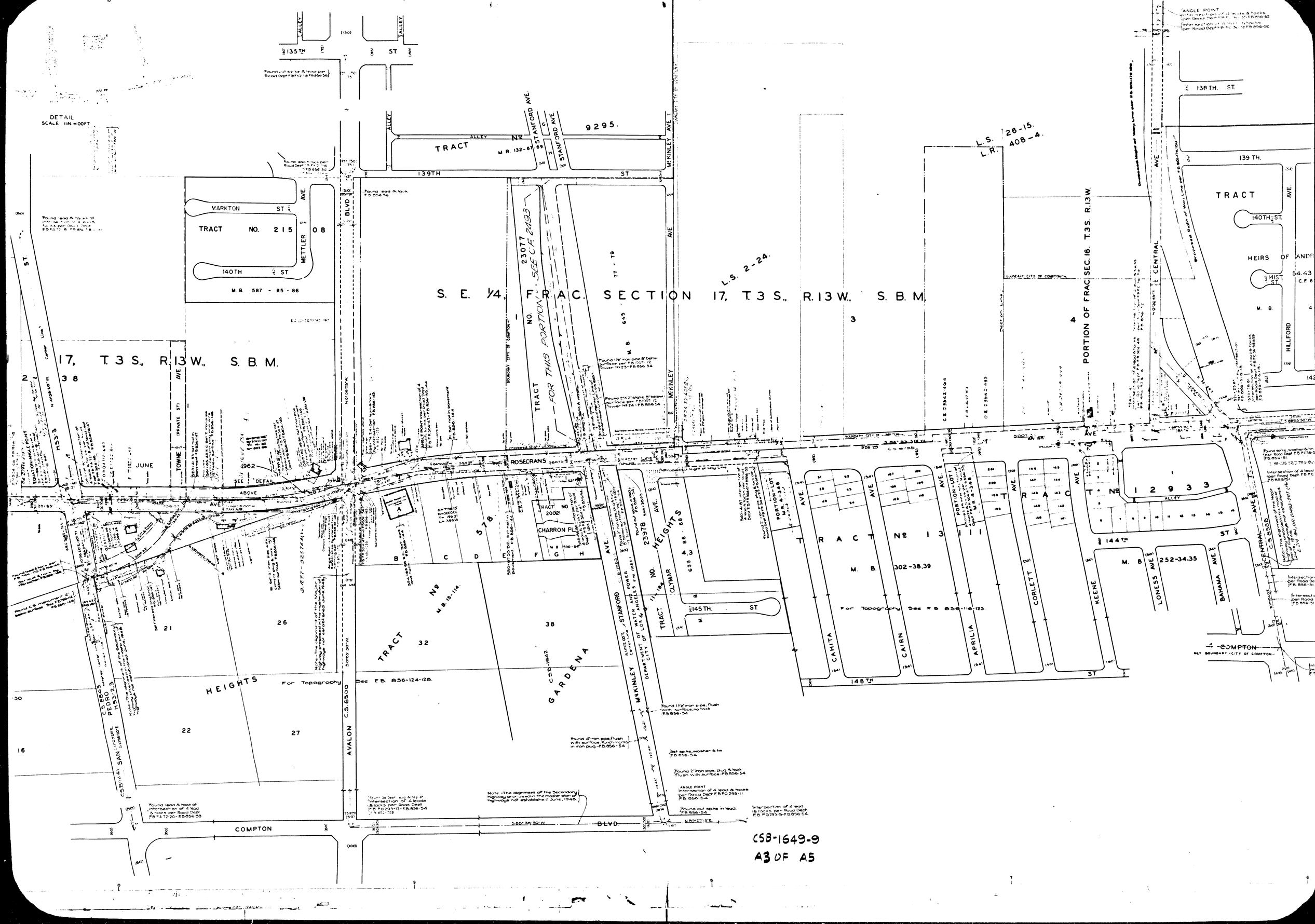
DETAIL
SCALE 1 IN = 100 FT
S. E. 1/4, F.R.A.C. SECTION 17, T. 3 S., R. 13 W., S. B. M.
17, T. 3 S., R. 13 W., S. B. M.
PORTION OF FRAC. SEC. 16, T. 3 S., R. 13 W.
TRACT NO. 215
MARKTON ST
METTLER AVE
140TH ST
M. B. 587 - 85 - 86
TRACT No. 9295.
M. B. 132-67-69
STANFORD AVE
139TH ST
McKINLEY AVE
TRACT NO. 23077
SEE C.F. 2493
FOR THIS PORTION
L.S. 2-24.
L.S. 26-15.
L.R. 408-4.
138TH. ST.
139 TH.
140TH. ST.
141ST. ST.
TRACT
HEIRS OF
HILLFORD
CENTRAL AVE
ROSECRANS
JUNE
TOWNE (PRIVATE ST)
SEE DETAIL ABOVE
1962
TRACT No 578
CHARRON PL
TRACT No 20021
TRACT No 32
M.B. 15-114.
TRACT No 38
GARDENA
HEIGHTS
For Topography See F.B. 856-124-128.
AVALON
C.S. 8500
C.S. 8845
PEDRO
C.S. 1741
SAN PEDRO
McKINLEY
STANFORD
DEPARTMENT OF WATER AND POWER
CITY OF LOS ANGELES
23978
TRACT NO. 633
OLYMAR
145TH. ST
PORTION-LOT 4-348
TRACT No 13
M. B. 302-38,39
For Topography See F.B. 856-116-123
CAHITA
CAIRN
APRILIA
CORLETT
KEENE
LONESS AVE
BAHAMA AVE
144TH ST
148TH ST
1 2 9 3 3
ALLEY
COMPTON
BLVD.
Found lead & tack at intersection of 4 lead & tacks per Road Dept F.B. FA 72-20 - F.B. 856-54
Found lead & tack F.B. 856-54
Found 1 1/2" iron pipe, flush with surface, no tack F.B. 856-54
Set spike, washer & tin F.B. 856-54
Found 2" iron pipe, plug & tack flush with surface - F.B. 856-54
ANGLE POINT
Intersection of 4 lead & tacks per Road Dept F.B. FO 293-11 F.B. 856-54
Found cut spike in lead F.B. 856-54
Intersection of 4 lead & tacks per Road Dept F.B. FO 293-9 - F.B. 856-54
Note - The alignment of the Secondary Highway proposed in the master plan of highways not established June, 1948
Found 30 feet tag & tack at intersection of 4 leads & tacks per Road Dept F.B. FO 293-12 - F.B. 856-54
Found 3/4" iron pipe, flush with surface. Punch mark in iron plug - F.B. 856-54
Found 1/2" iron pipe & tack below surface per F.B. 707-12 Cover No 23 - F.B. 856-54
Found 3/4" iron pipe & tack below surface per F.B. 707-12 Cover No 24 - F.B. 856-54
Found 1/2" iron pipe, flush with surface, no tack F.B. 856-54
Found 1/2" iron pipe, flush with surface, no tack F.B. 856-54
Found spike, washer & tin per Road Dept F.B. FO 36-5 F.B. 856-51
Intersection of 4 lead & tacks per Road Dept F.B. FO 293-7 F.B. 856-51
Intersection of 4 lead & tacks per Road Dept F.B. 856-51
Intersection of 4 lead & tacks per Road Dept F.B. 856-51
Found C.S. monument of the Major Highway Plan established June 1948 Note - The alignment of the Secondary Highway proposed in the master plan of highways not established June 1948
C.S. 8568
COMPTON
MLY BOUNDARY - CITY OF COMPTON
BOUNDARY CITY OF COMPTON
CSB-1649-9
A3 OF A5

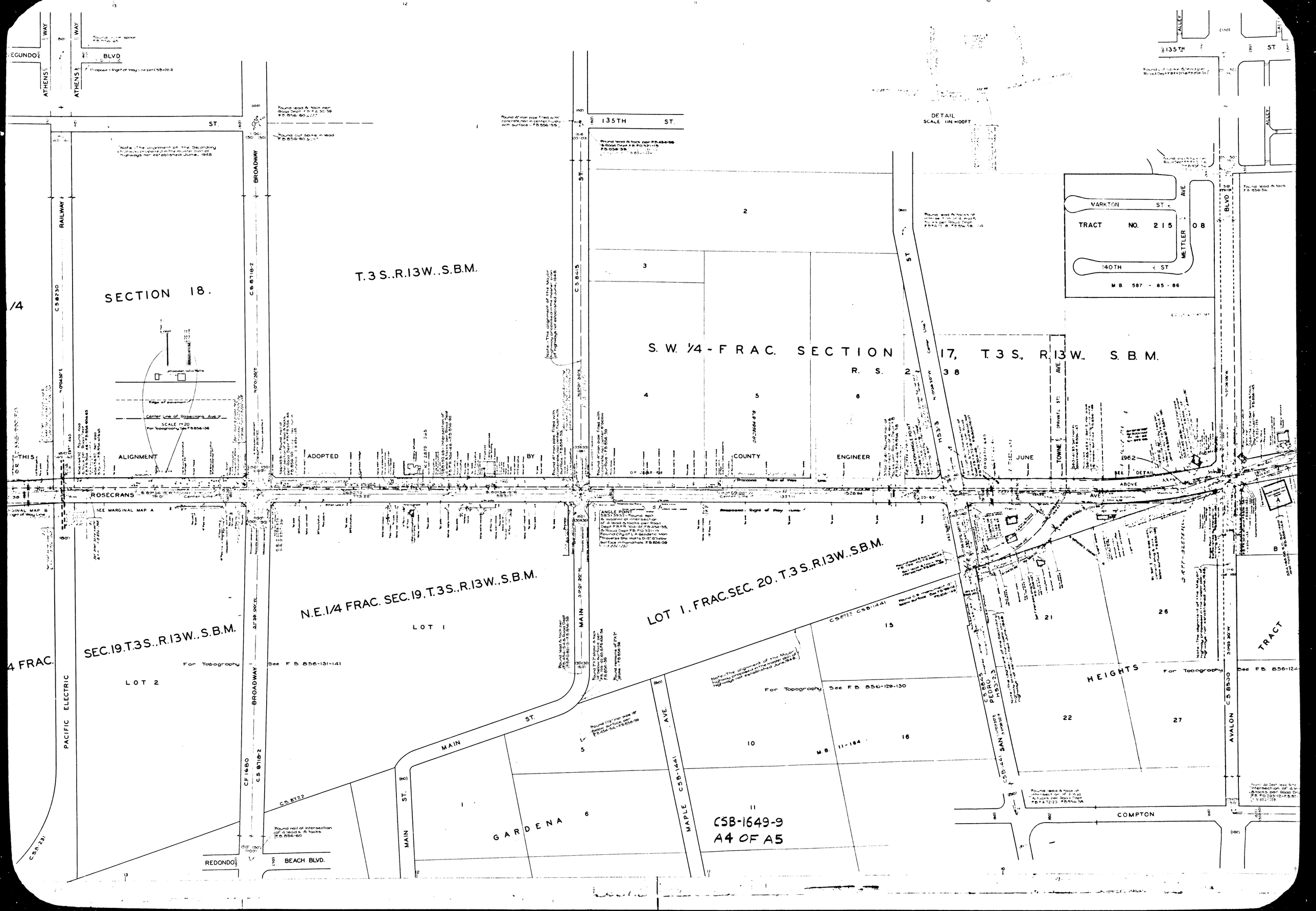

SECTION 18.
T.3 S., R.13W., S.B.M.
S. W. 1/4 - FRAC. SECTION 17, T.3 S., R.13W., S.B.M.
R. S. 2 - 38
N.E.1/4 FRAC. SEC.19, T.3S., R.13W., S.B.M.
LOT 1
LOT 1, FRAC.SEC. 20, T.3 S., R.13W., S.B.M.
SEC.19, T.3S., R.13W., S.B.M.
LOT 2
TRACT NO. 21508
M.B. 587 - 85 - 86
DETAIL
SCALE 1IN.=100FT
ALIGNMENT ADOPTED BY COUNTY ENGINEER JUNE 1962
ROSECRANS
SEE MARGINAL MAP A
SEE DETAIL ABOVE
MAIN ST.
GARDENA
HEIGHTS
TRACT
COMPTON
REDONDO BEACH BLVD.
PACIFIC ELECTRIC
RAILWAY
BROADWAY
135TH ST.
MAPLE AVE.
AVALON BLVD.
MARKTON ST.
140TH ST.
METTLER AVE.
TOWNE AVE.
ATHENS WAY
SEGUNDO BLVD
CSB-1649-9
A4 OF A5

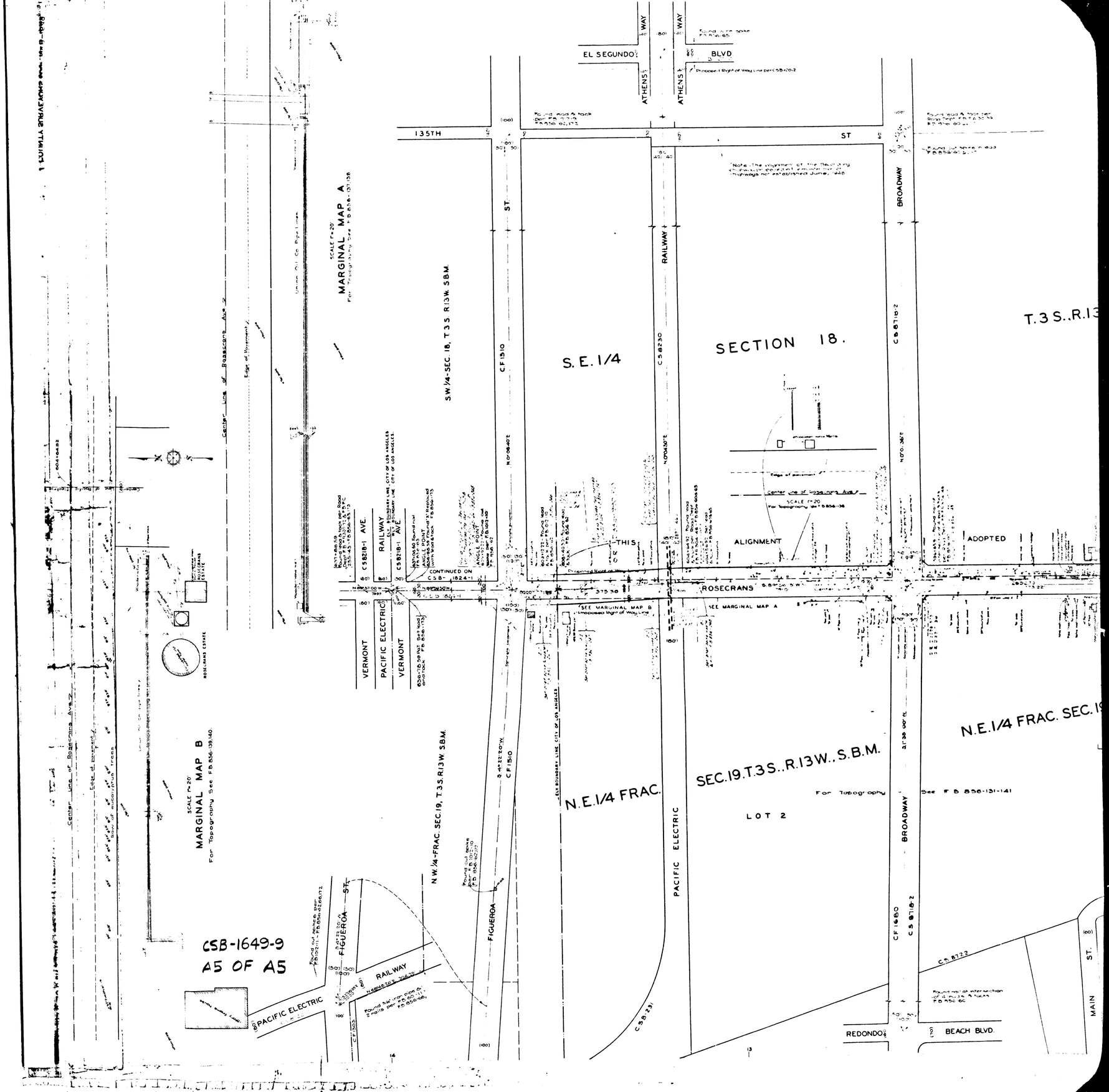

EL SEGUNDO
BLVD
ATHENS
WAY
135TH
ST
BROADWAY
RAILWAY
SCALE 1"=20'
MARGINAL MAP A
For Topography See F.B. 856-137,138
SW 1/4-SEC. 18, T.3 S. R.13 W. S.B.M.
S. E. 1/4
SECTION 18.
T.3 S., R.13
THIS
ALIGNMENT
ADOPTED
ROSECRANS
SEE MARGINAL MAP B
SEE MARGINAL MAP A
VERMONT
PACIFIC ELECTRIC
CONTINUED ON
CSB-1824-1
SCALE 1"=20'
MARGINAL MAP B
For Topography See F.B. 856-139,140
N.W. 1/4-FRAC. SEC. 19, T.3 S. R.13 W. S.B.M.
N.E. 1/4 FRAC.
SEC. 19. T.3 S., R.13 W., S.B.M.
For Topography See F.B. 856-131-141
LOT 2
N.E. 1/4 FRAC. SEC. 19
FIGUEROA
FIGUEROA ST.
CSB-1649-9
A5 OF A5
PACIFIC ELECTRIC
RAILWAY
REDONDO
BEACH BLVD.
MAIN ST.