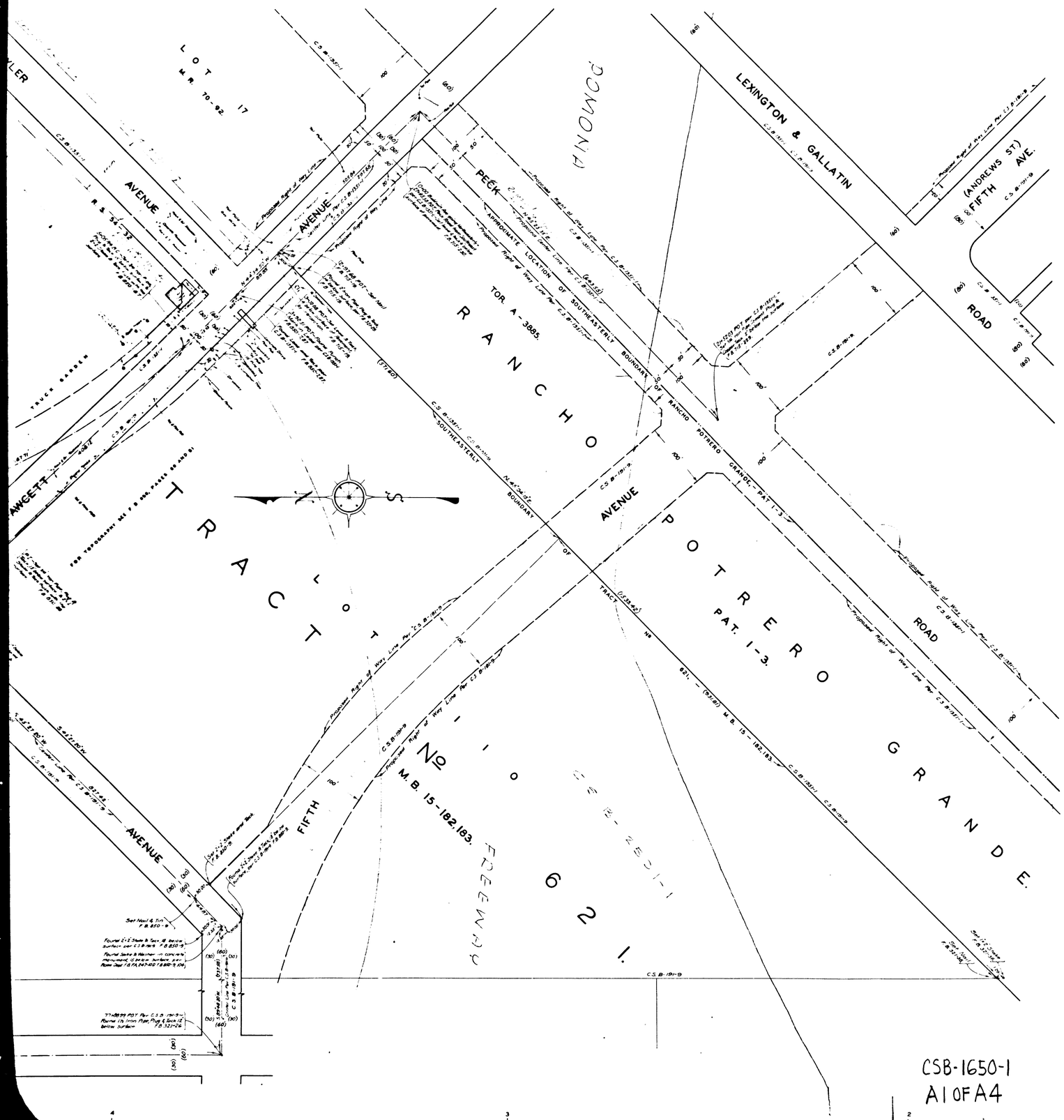

COUNTY OF LOS ANGELES.
MAP OF

BALDWIN AVENUE
FROM
PECK ROAD
TO
RAMONA BOULEVARD.

COUNTY SURVEYORS MAP Nº B-1650
SHEET Nº 1 OF 2 SHEETS.
SCALE- 1 INCH = 50 FEET.

JOB NUMBER 8203.

ALFRED JONES - COUNTY SURVEYOR.
SURVEYED. OCT. 1940 - SEPT. 1942

SURVEYED UNDER INSTRUCTIONS OF THE BOARD OF SUPERVISORS PER ORDER DATED OCTOBER 6, 1937.

BEARINGS ARE BASED ON THE BEARING OF BALDWIN AVENUE PER C.S. B-111-3

F B 850-3-107

FIELD WORK BY.....W.A. MILLER
OFFICE WORK BY.....J.D. PRICE.
CHECKED BY .....A.A. ROESER.

INDEX 37

CSB-1650-1
A1 OF A4

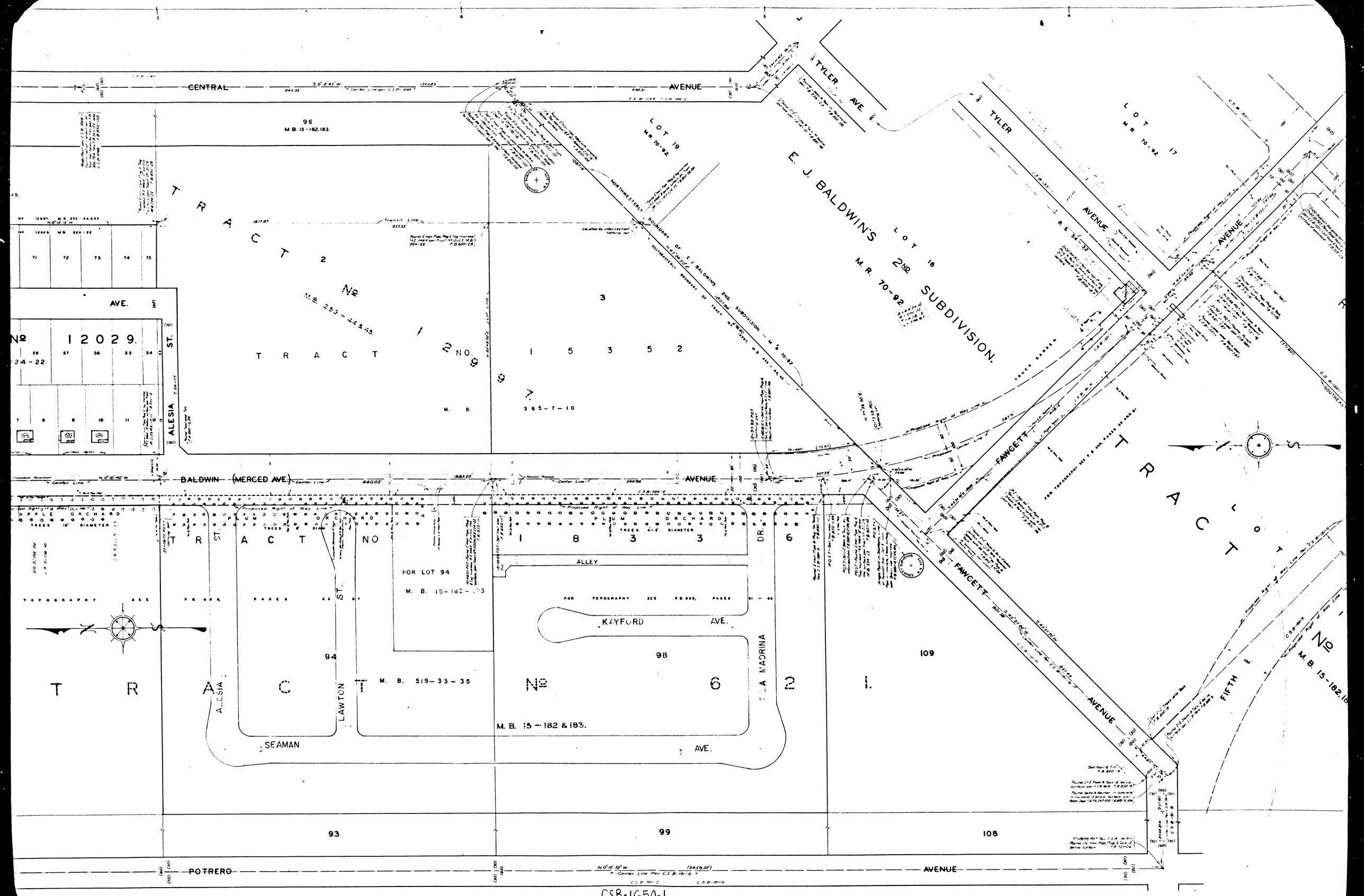

CSB-1650-1
A2 OF A4

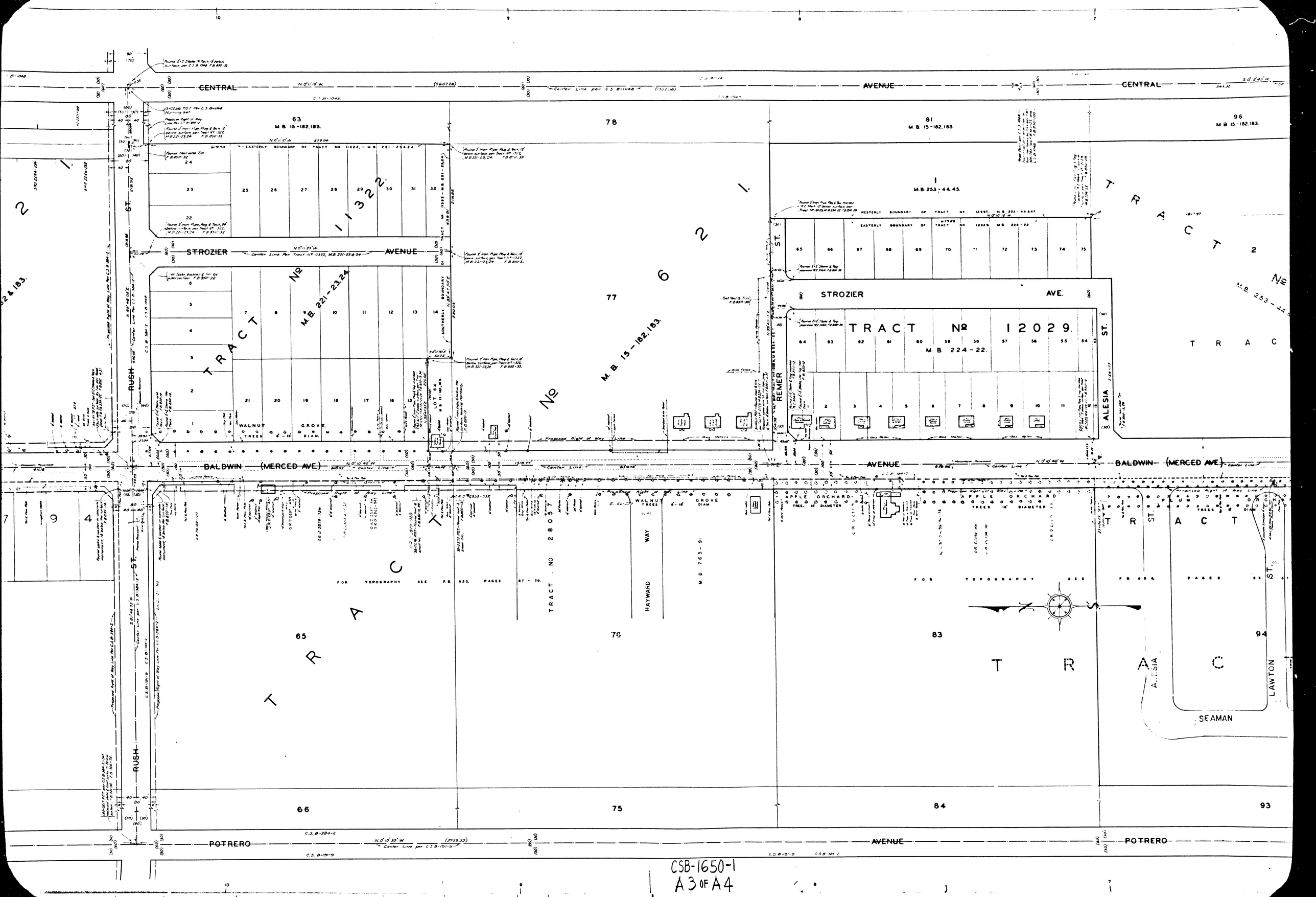

CSB-1650-1
A3 OF A4

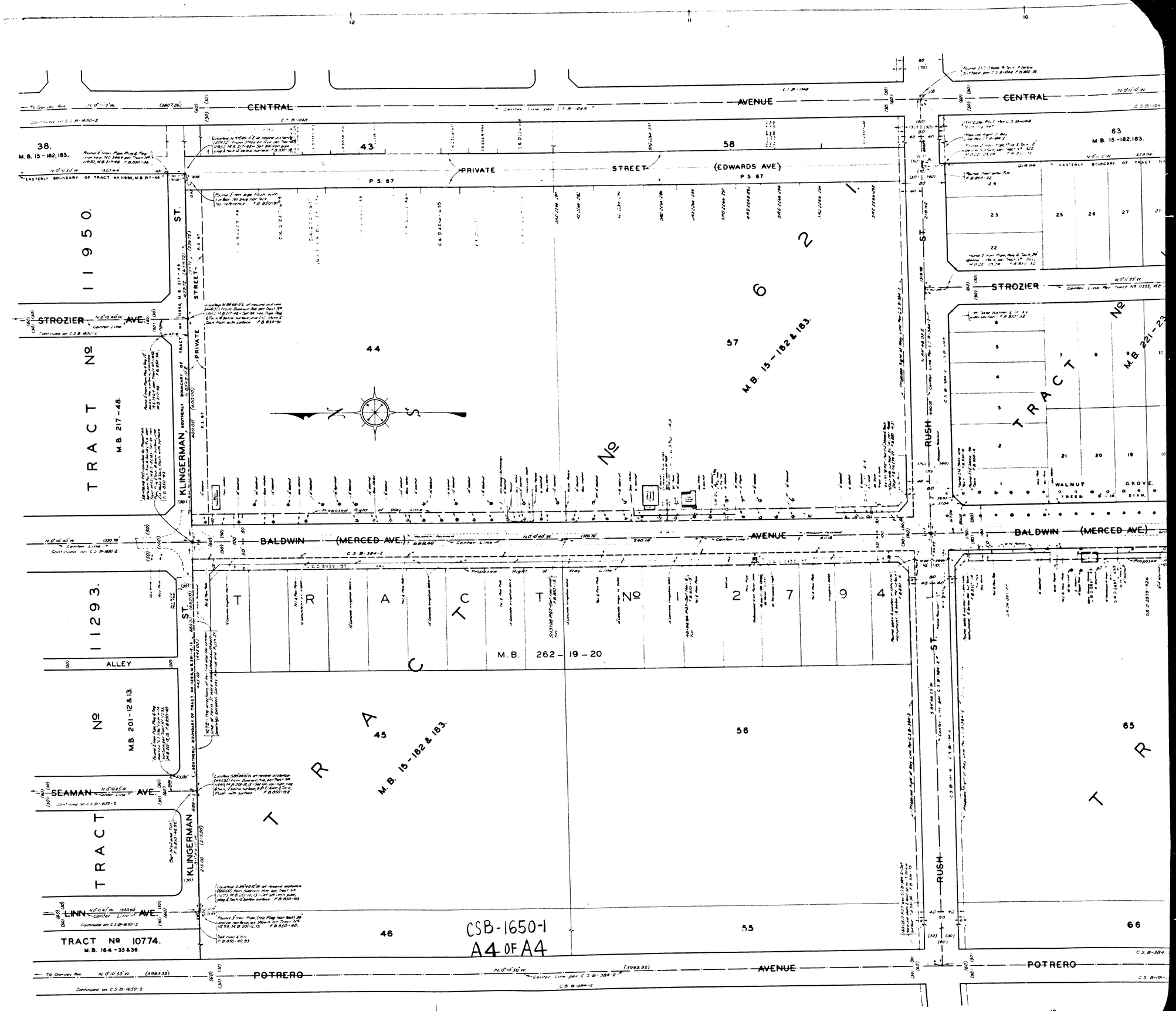

CENTRAL AVENUE
PRIVATE STREET (EDWARDS AVE)
P.S. 67
STROZIER AVE.
KLINGERMAN ST.
TRACT No 11950.
M.B. 217-48.
TRACT No 11293.
M.B. 201-12 & 13.
ALLEY
SEAMAN AVE.
LINN AVE.
TRACT No 10774.
M.B. 184-35 & 36.
BALDWIN (MERCED AVE.) AVENUE
TRACT No 12794
M.B. 262-19-20
M.B. 15-182 & 183.
TRACT No 6 2 1.
RUSH ST.
TRACT No
M.B. 221-23
WALNUT GROVE
POTRERO AVENUE
CSB-1650-1
A4 OF A4