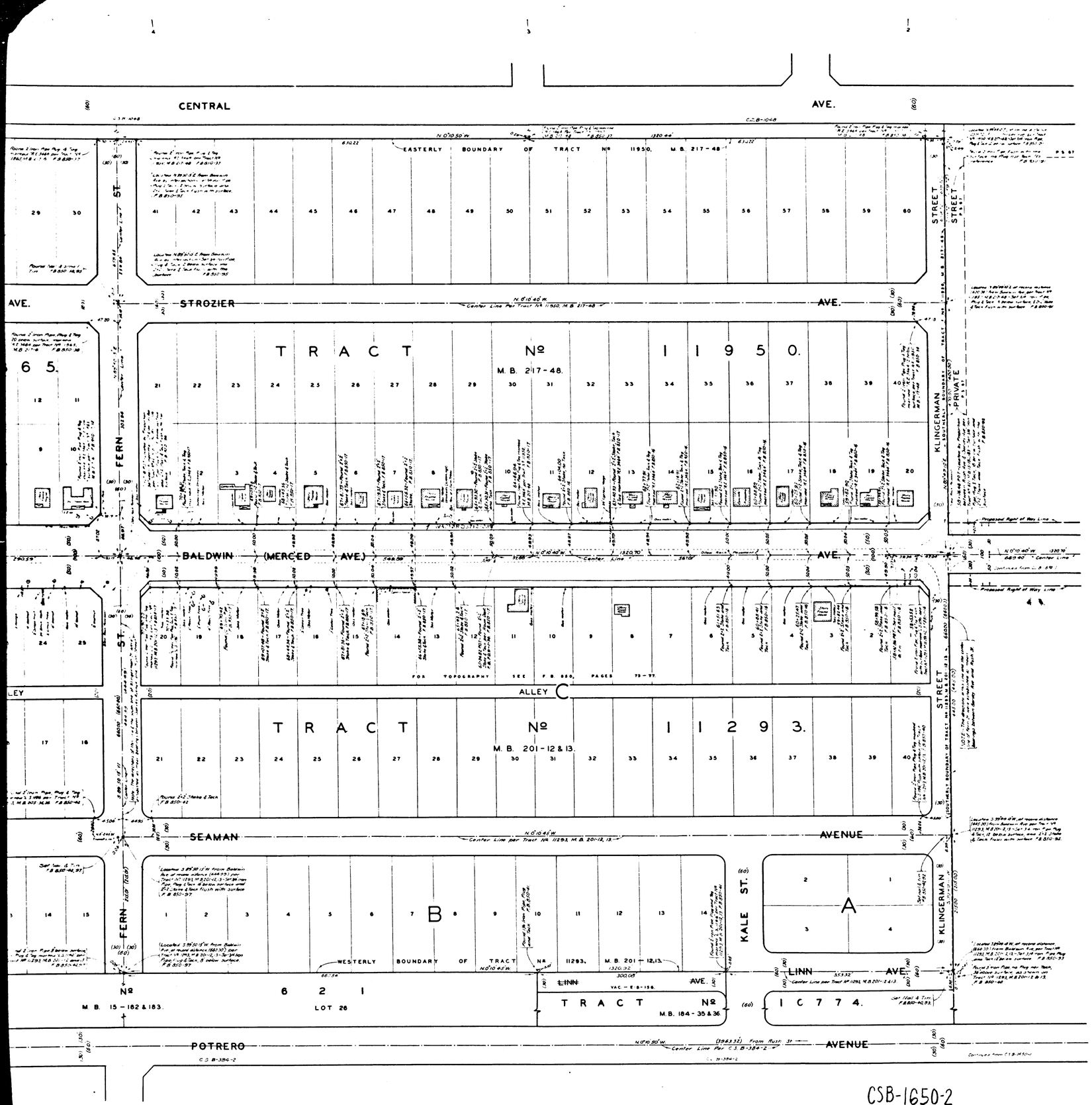

COUNTY OF LOS ANGELES.
MAP OF
BALDWIN AVENUE
FROM
PECK ROAD
TO
RAMONA BOULEVARD.

COUNTY SURVEYORS MAP Nº B-1650
SHEET Nº 2 OF 2 SHEETS.
SCALE- 1 INCH = 50 FEET.

JOB NUMBER 8203

ALFRED JONES - COUNTY SURVEYOR
SURVEYED. OCT.-1940 - SEPT.-1942.

SURVEYED UNDER INSTRUCTIONS OF THE BOARD OF SUPERVISORS PER ORDER DATED OCTOBER 8, 1937

BEARINGS ARE BASED ON THE BEARING OF BALDWIN AVENUE PER C.S. B-111-3.

F.B. 850-3-107

FIELD WORK BY ..... W.A. MILLER.
OFFICE WORK BY ..... J.D. PRICE.
CHECKED BY ..... A.A. ROESER.

INDEX 37 44

CSB-1650-2
A1 OF A4

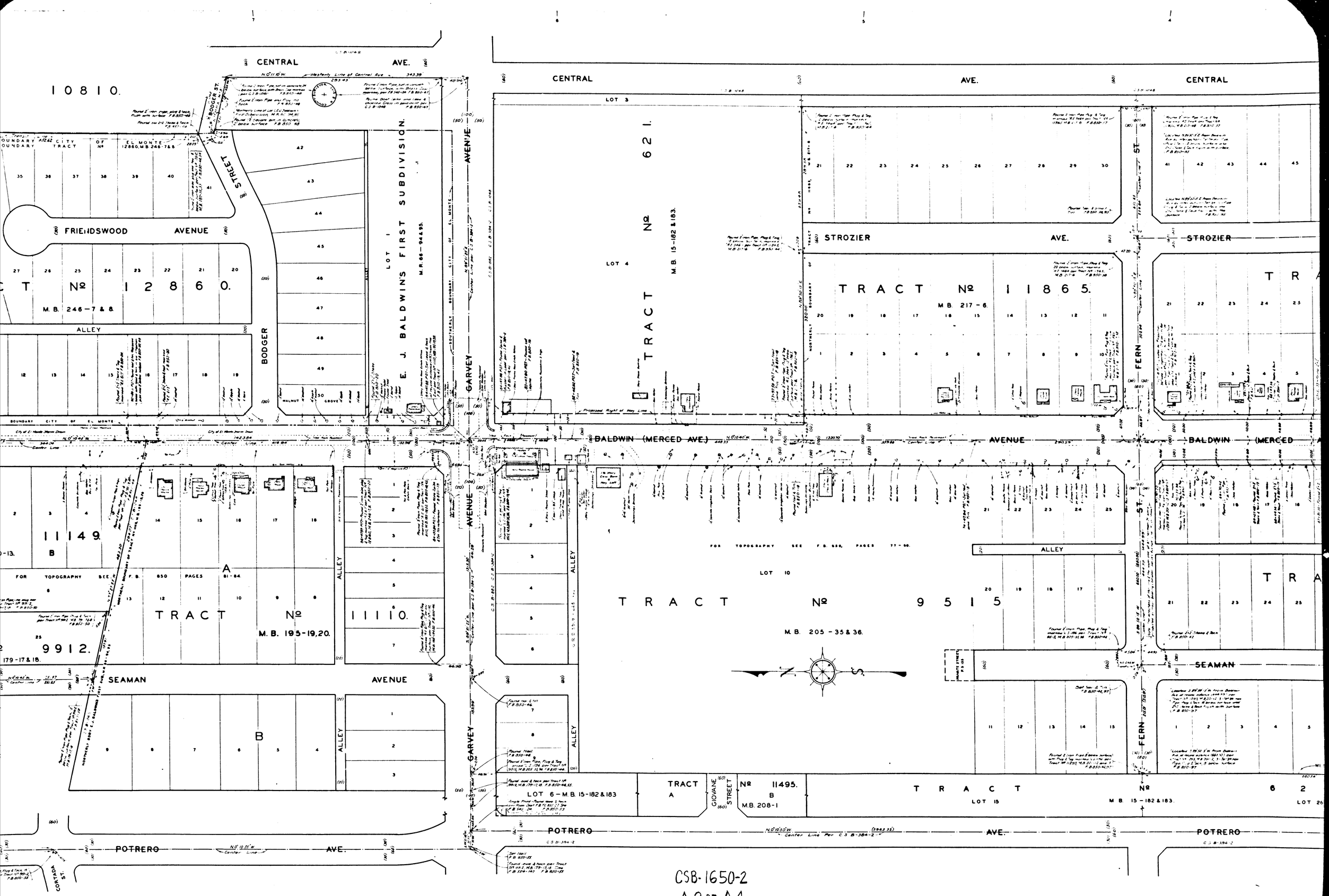

CSB-1650-2
A2 OF A4

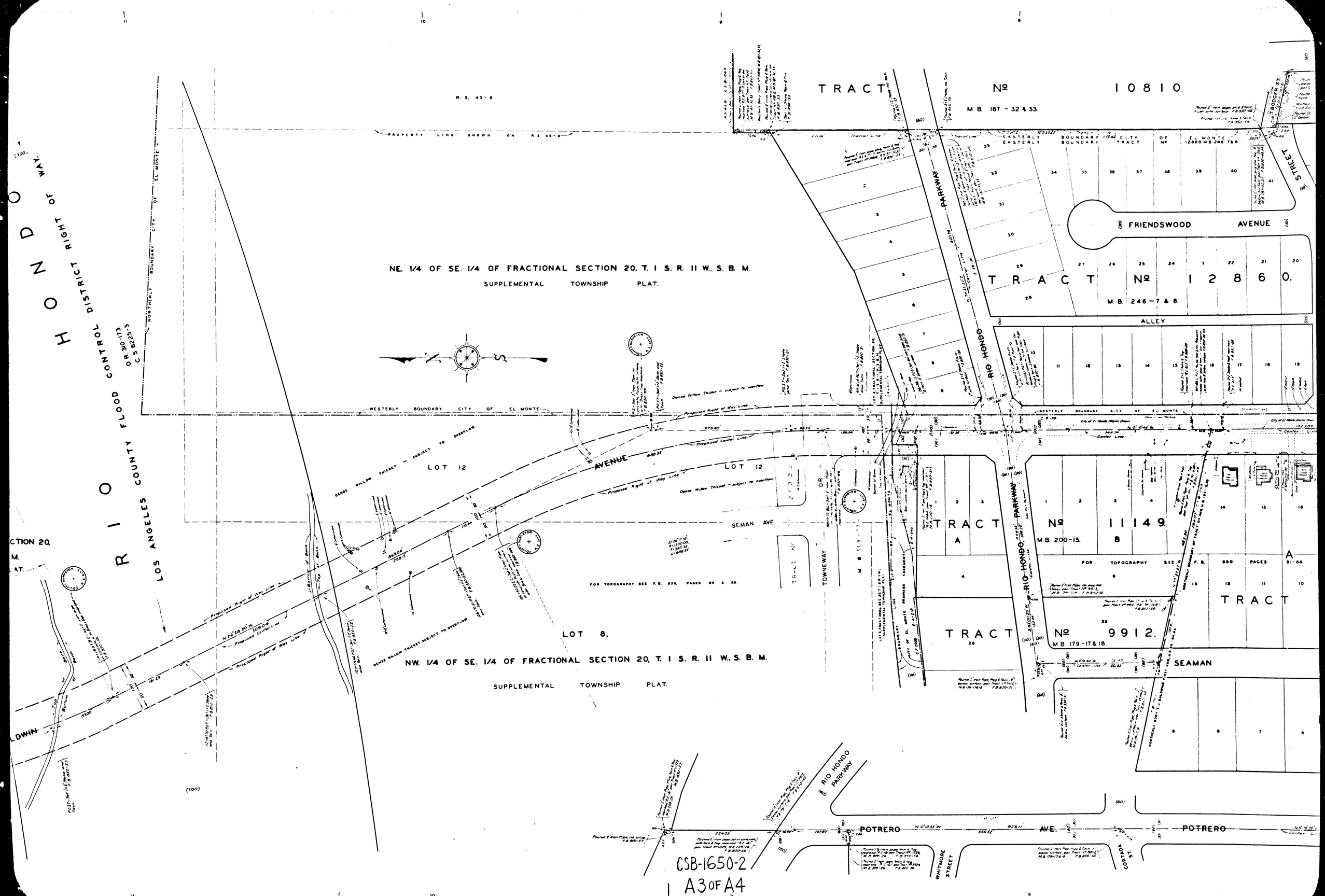

TRACT Nº 10810.
M.B. 187 - 32 & 33
R. S. 43-8
PROPERTY LINE SHOWN ON R.S. 43-8
EASTERLY BOUNDARY CITY OF EL MONTE
EASTERLY BOUNDARY TRACT Nº 12860 M.B. 246 7 & 8
BODGER ST.
FRIENDSWOOD AVENUE
TRACT Nº 12860.
M.B. 246-7 & 8
ALLEY
NE. 1/4 OF SE. 1/4 OF FRACTIONAL SECTION 20, T. 1 S. R. 11 W., S. B. M.
SUPPLEMENTAL TOWNSHIP PLAT.
RIO HONDO PARKWAY
WESTERLY BOUNDARY CITY OF EL MONTE
NORTHERLY BOUNDARY CITY OF EL MONTE
RIO HONDO
LOS ANGELES COUNTY FLOOD CONTROL DISTRICT RIGHT OF WAY.
O.R. 310-173.
C.S. 8225-3
LOT 12
AVENUE
LOT 12
SEMAN AVE.
TOWNEWAY DR
TRACT Nº 11149.
M.B. 200-13.
FOR TOPOGRAPHY SEE F.B. 850 PAGES 81-84.
TRACT Nº 9912.
M.B. 179-17 & 18.
SEAMAN
LOT 8,
NW. 1/4 OF SE. 1/4 OF FRACTIONAL SECTION 20, T. 1 S. R. 11 W., S. B. M.
SUPPLEMENTAL TOWNSHIP PLAT.
FOR TOPOGRAPHY SEE F.B. 850, PAGES 84 & 85.
RIO HONDO PARKWAY
POTRERO AVE.
POTRERO
WHITMORE STREET
CORTADA ST.
CSB-1650-2
A3 OF A4

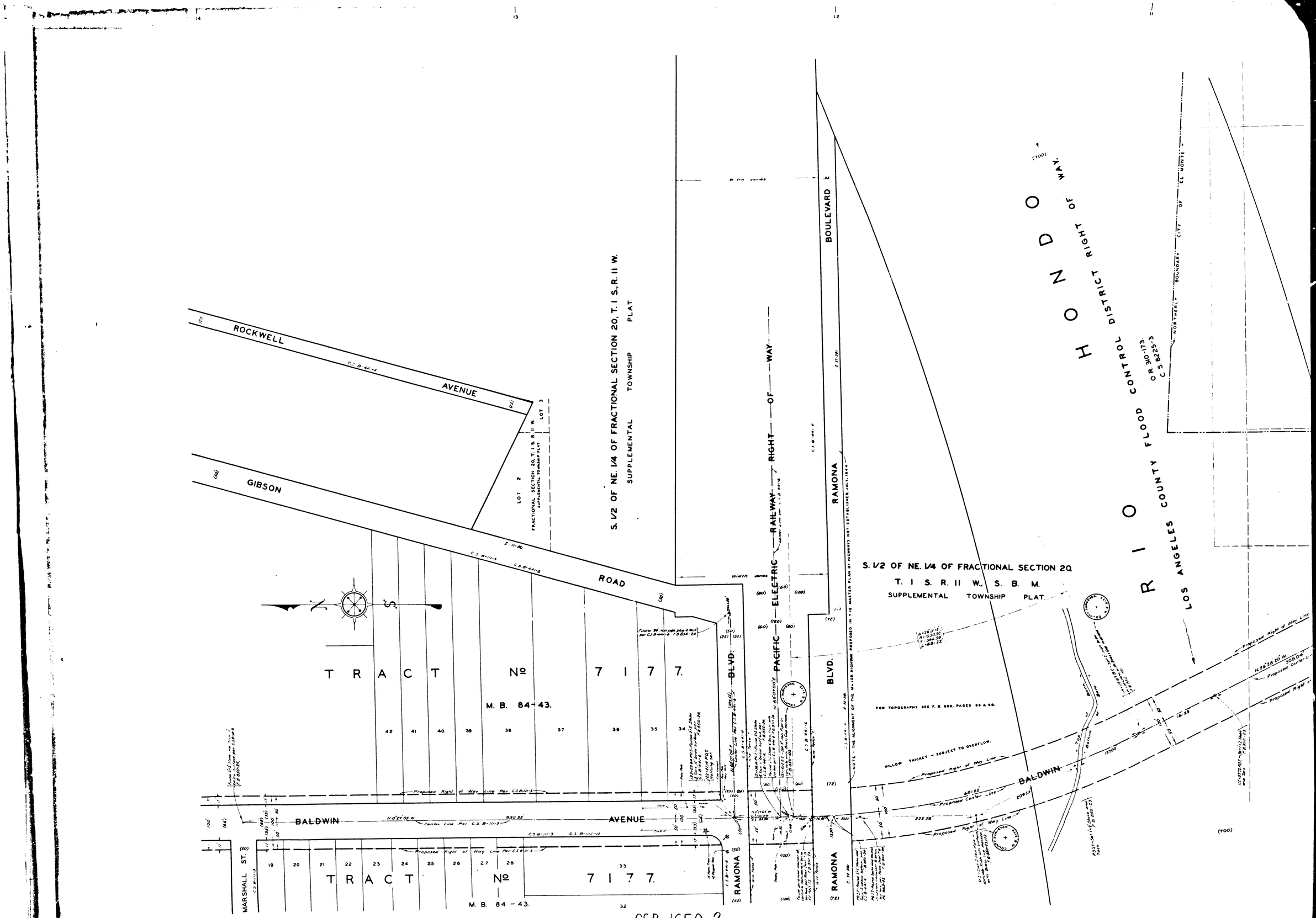

CSB-1650-2

A4 OF A4