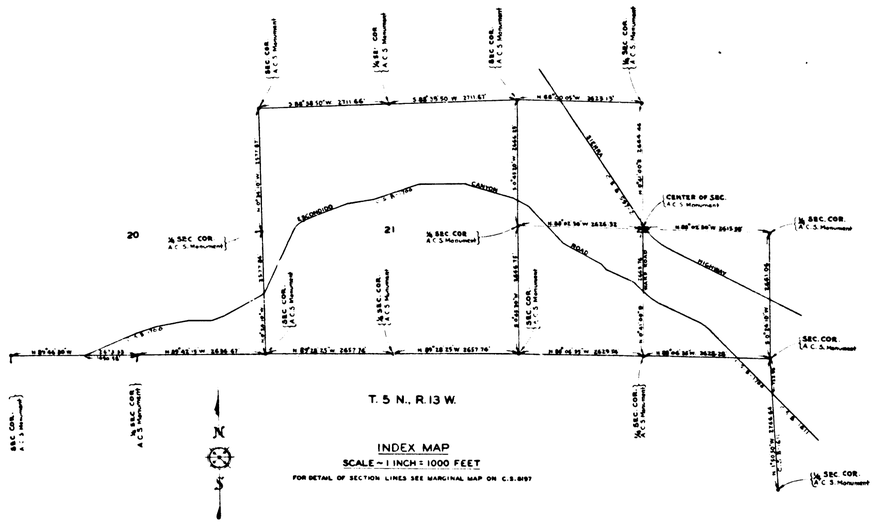

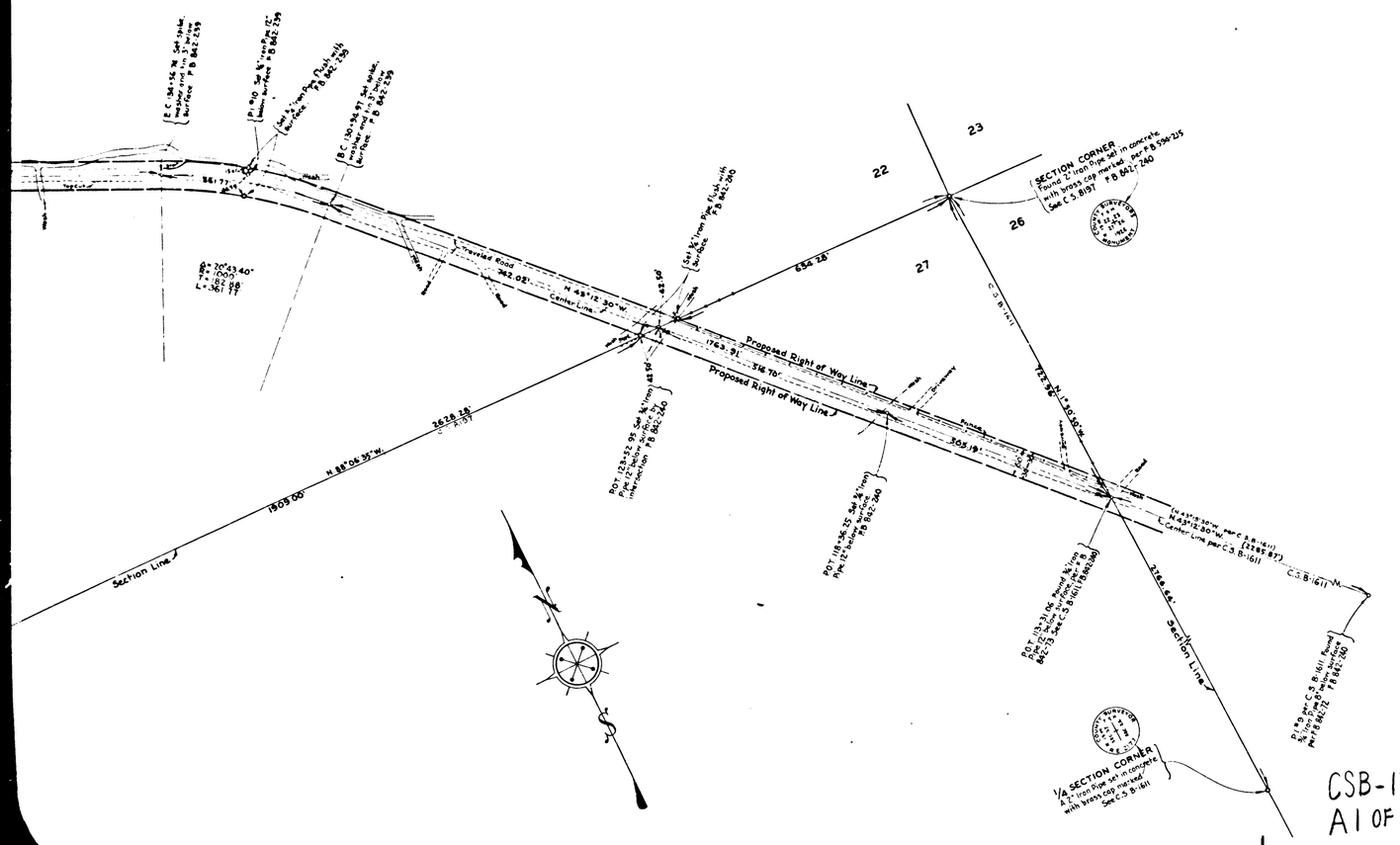

MAP OF

ESCONDIDO CANYON ROAD

THROUGH

SECTIONS 20, 21, 22 AND 27, T. 5 N., R. 13 W., S. B. M.

AND

WARD ROAD

FROM

ESCONDIDO CANYON ROAD

TO

SIERRA HIGHWAY

COUNTY SURVEYORS MAP Nº B-1700

SCALE ~ 1 INCH = 100 FT.

JOB NUMBER 8314

ALFRED JONES ~ COUNTY SURVEYOR

SURVEYED MARCH TO SEPT. 1941

SURVEYED ON REQUEST OF THE COUNTY ROAD COMMISSIONER UNDER RULE 21, OF ORD. 929, BY LETTER DATED JAN. 21, 1941.

BEARINGS ARE BASED ON THE BEARINGS OF SECTION LINES AS SHOWN ON THE MARGINAL MAP ON C.S. 8197.

F. B 842-211 TO 298

	FIELD WORK BY	F. C. HOWARD
		E. A. ROSECRANS
	OFFICE WORK BY	K. R. MC PHERSON
		A. E. TIMMONS
INDEX 6-1	CHECKED BY	K. R. MC PHERSON

CSB-1700
A1 OF A4

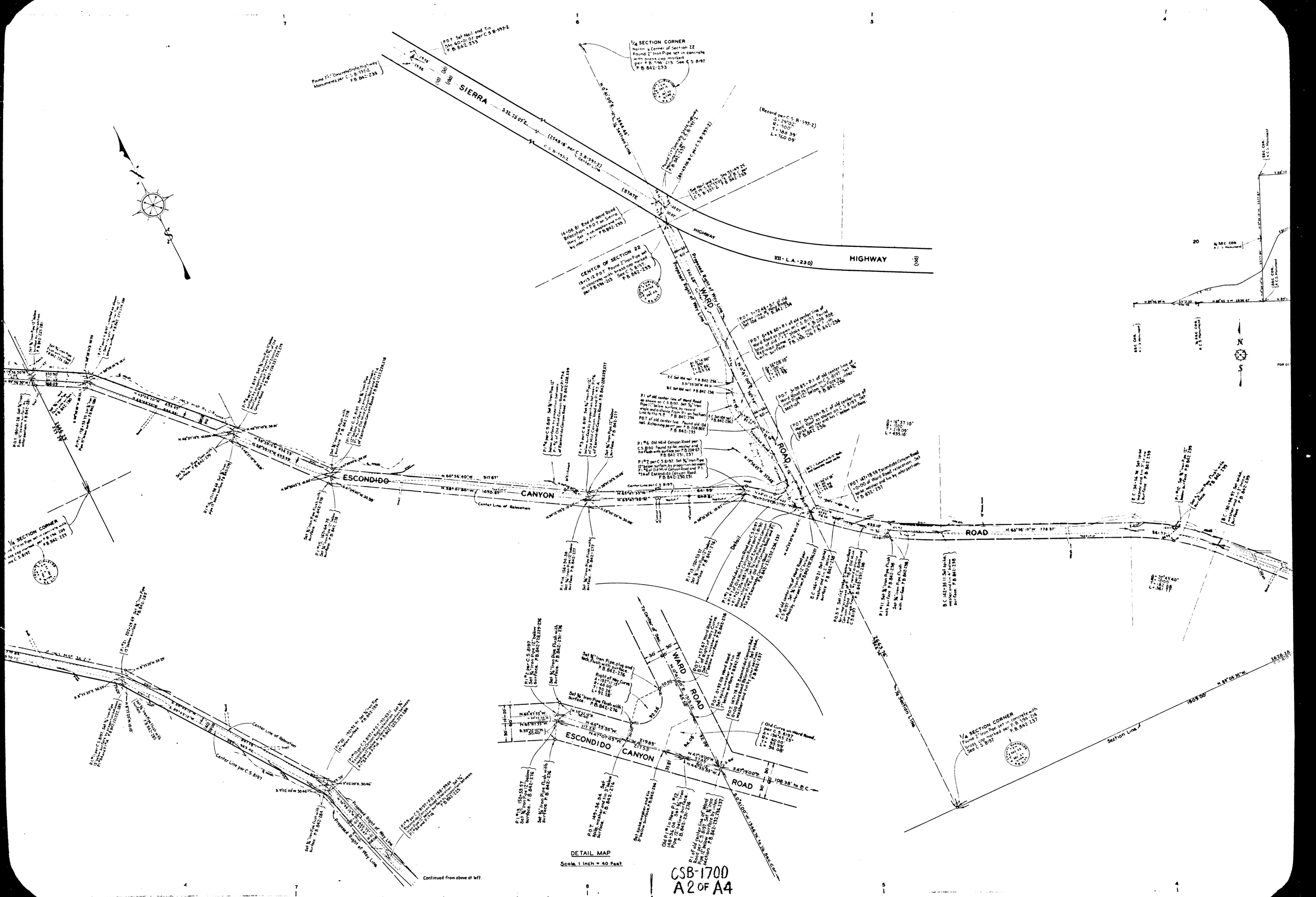
SIERRA HIGHWAY
(STATE VII-L.A.-230)
HIGHWAY
WARD ROAD
ESCONDIDO CANYON ROAD
1/4 SECTION CORNER
CENTER OF SECTION 22
Center Line of Relocation
Center Line per C.S. 8197
Proposed Right of Way Line
Section Line
DETAIL MAP
Scale 1 inch = 40 Feet
Continued from above at left.
CSB-1700
A2 OF A4

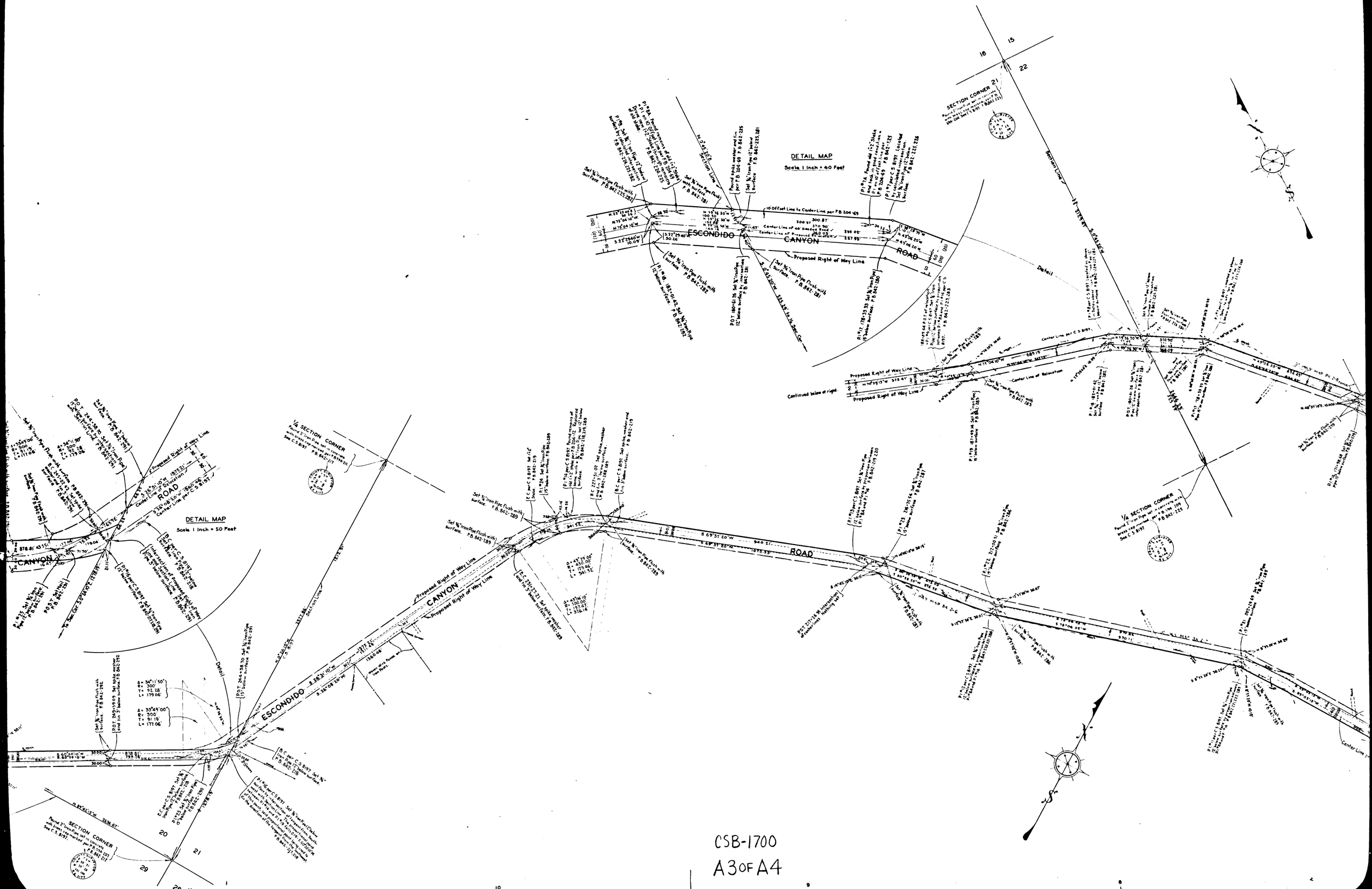

CSB-1700

A3 OF A4

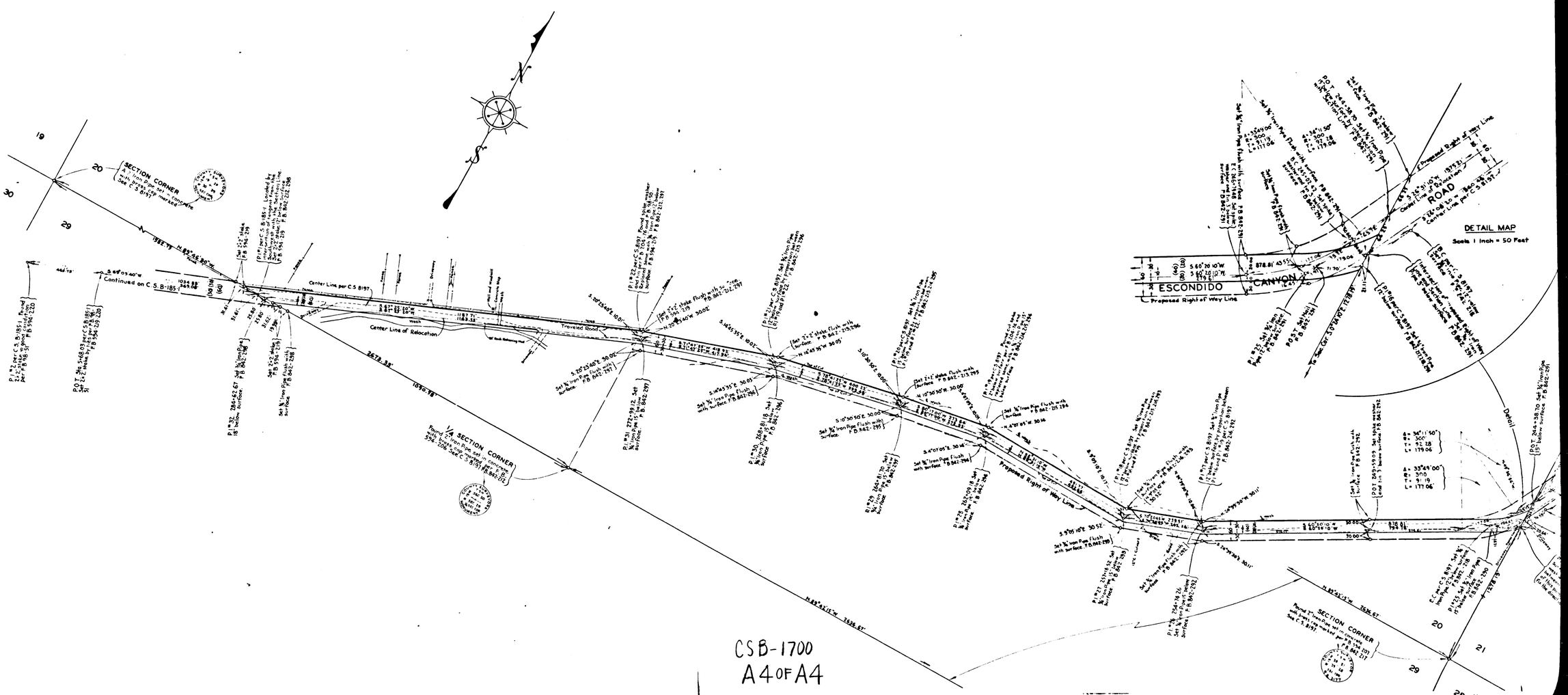

CSB-1700
A4 OF A4