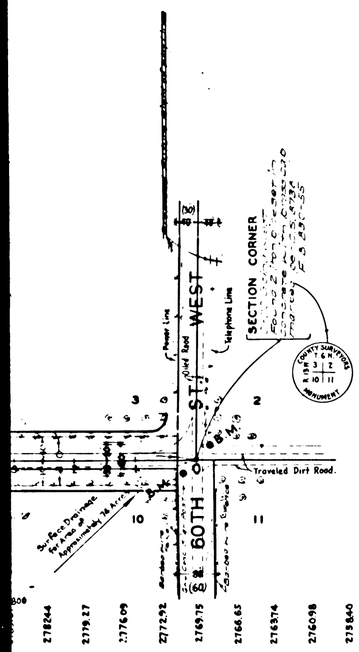

TYPICAL CROSS SECTION

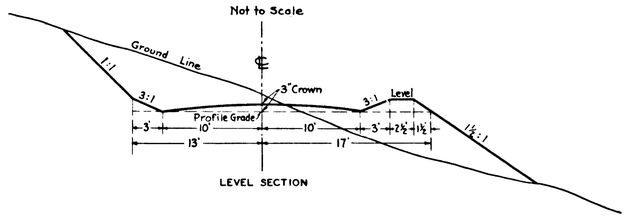

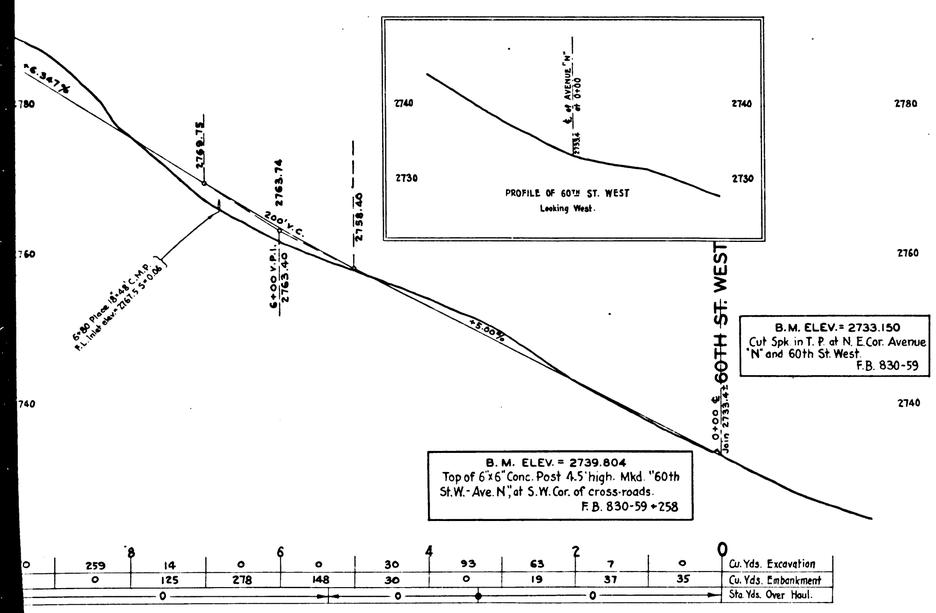

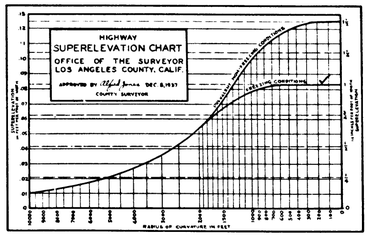

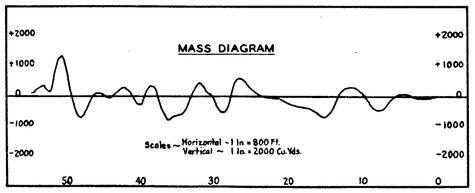

0	259	14	0	0	30	93	63	7	0	Cu. Yds. Excavation
	0	125	278	148	30	0	19	37	35	Cu. Yds. Embankment
	0				0			0		Sta. Yds. Over Haul.

COUNTY OF LOS ANGELES
ALIGNMENT
PLAN AND PROFILE OF

AVENUE "N"

FROM
60TH ST. WEST
TO
70TH ST. WEST

COUNTY SURVEYORS MAP Nº B-1702
SHEET 1 OF 2 SHEETS
SCALES ~ AS SHOWN

JOB Nº 5058

ALFRED JONES ~ COUNTY SURVEYOR
SURVEYED NOV. 1940 - APRIL 1941

SURVEYED UPON REQUEST OF THE ROAD COMMISSIONER UNDER RULE 21, ORD. 929

F. B. 830 - 51 - 97, 257 - 292

FIELD WORK BY E. A. ROSECRANS
OFFICE WORK BY A. E. TIMMONS
CHECKED BY A. W. VAN FLEET
J. H. SMITH
H. N. BRADSTREET

ALIGNMENT DATA ADDED TO THIS MAP JULY 1944 BY C.W. COX

FOR CROSS SECTIONS SEE C. S. B-1702 SHEET 2

DATUM

ELEVATIONS SHOWN HEREON ARE BASED ON THE 1928 U.S.C.&G.S. ADJUSTMENT OF U.S.G.S.-T.B.M. NEAR QUARTER CORNER BETWEEN SECTIONS 2 & 11, T.6 N., R.13 W. (U.S. 1636)

INDEX 64

Alignment of Portal Pass Rd. (Formerly Avenue N) between 65TH Street West & 70TH Street West abandoned June 1978. See C.S.B. 5342 for new alignment. Revised June 1978 by J.F.M.

CSB-1702-1
A1 OF A3

COUNTY SURVEYORS MAP Nº B-1702
SHEET 2 OF 1 SHEETS

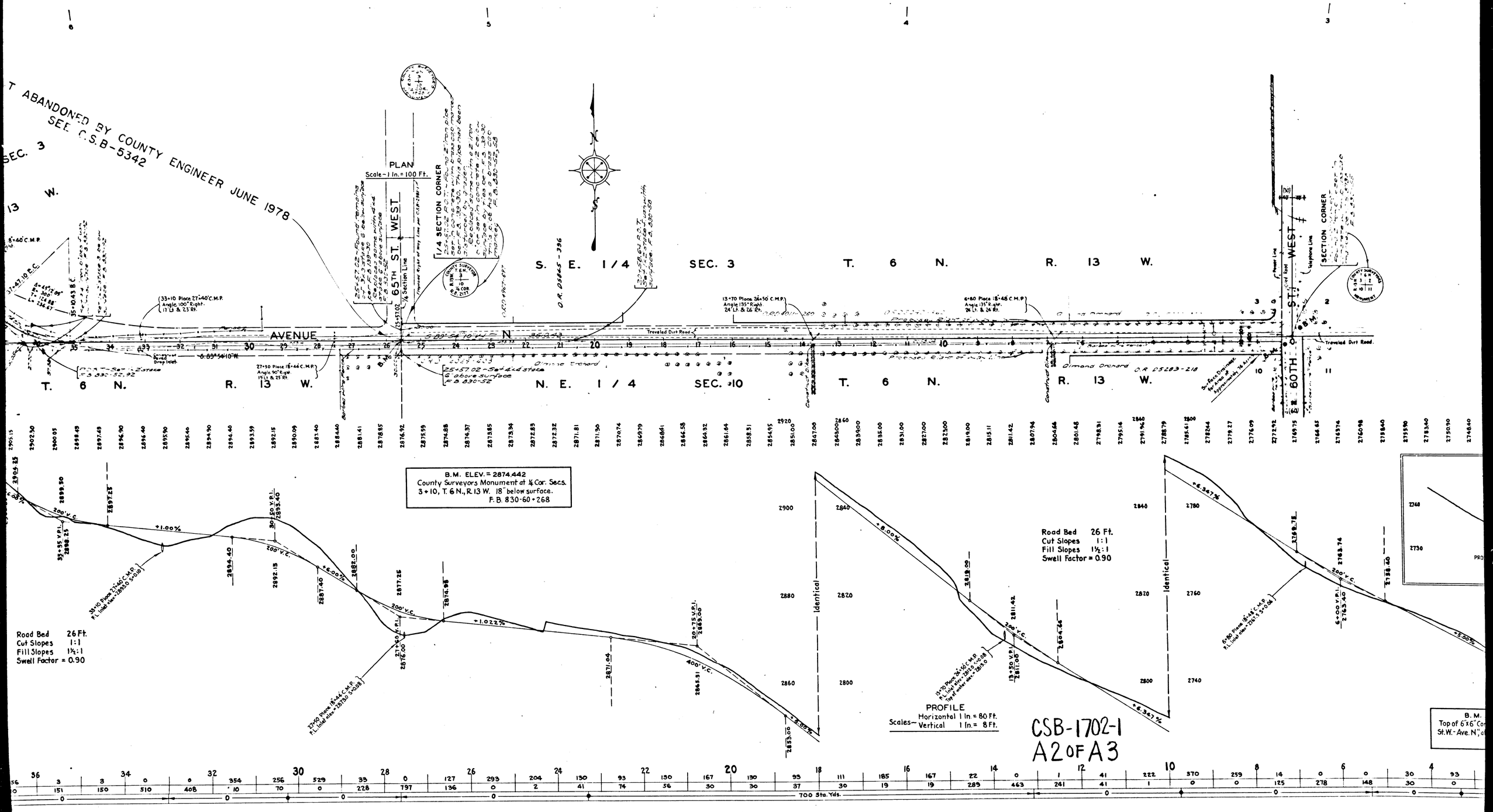
T ABANDONED BY COUNTY ENGINEER JUNE 1978
SEE C.S.B-5342
SEC. 3
13 W.
PLAN
Scale-1 In.=100 Ft.
65TH ST. WEST
1/4 SECTION CORNER
S. E. 1/4 SEC. 3 T. 6 N. R. 13 W.
AVENUE N
T. 6 N. R. 13 W.
N. E. 1/4 SEC. 10 T. 6 N. R. 13 W.
60TH ST. WEST
SECTION CORNER
Traveled Dirt Road
Almond Orchard
B.M. ELEV.= 2874.442
County Surveyors Monument at 1/4 Cor. Secs.
3+10, T. 6 N., R. 13 W. 18" below surface.
F.B. 830-60+268
Road Bed 26 Ft.
Cut Slopes 1:1
Fill Slopes 1½:1
Swell Factor = 0.90
Identical
PROFILE
Scales— Horizontal 1 In.= 80 Ft.
Vertical 1 In.= 8 Ft.
700 Sta. Yds.
CSB-1702-1
A2 OF A3

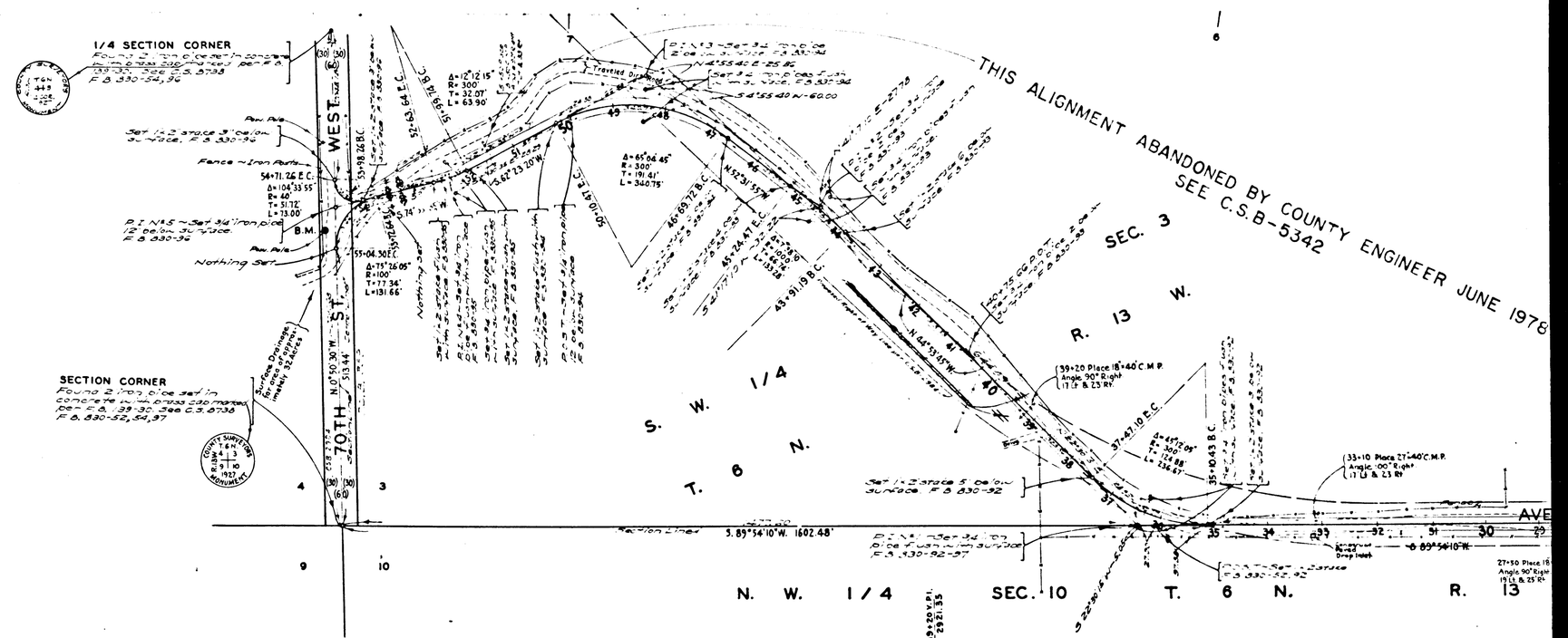

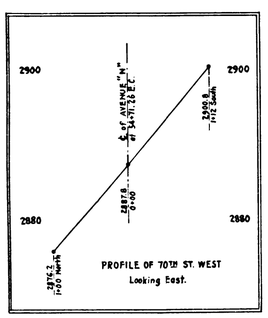

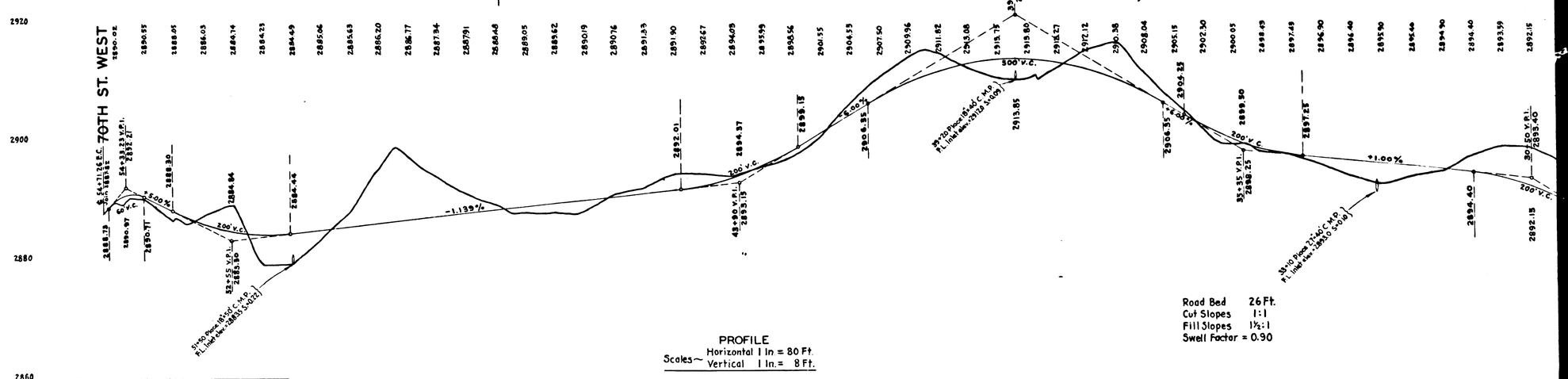

B.M. ELEV. 2900.356
S.W. +T. in N. side P.P. #423837E on W. side of 70th St. West, at 550' N. of Cor. of Secs. 3,4, 9+10, T.6 N., R.13 W.
F.B. 830-61+292

	54		52		50		48		46		44		42		40		38		36		34		32	
Cu. Yds. Excavation	0	104	354	7	600	1432	457	83	37	172	225	39	82	389	263	1	120	819	356	3	3	0	0	354	256
Cu. Yds. Embankment	Waste 1000 C.Y. 116	226	269	952	221	0	76	504	399	91	122	223	195	11	16	482	183	0	10	151	150	510	408	10	70
Sta Yds. Over Haul.				0				0		0			0		0		0			0				0	

CSB-1702-1
A3 OF A3