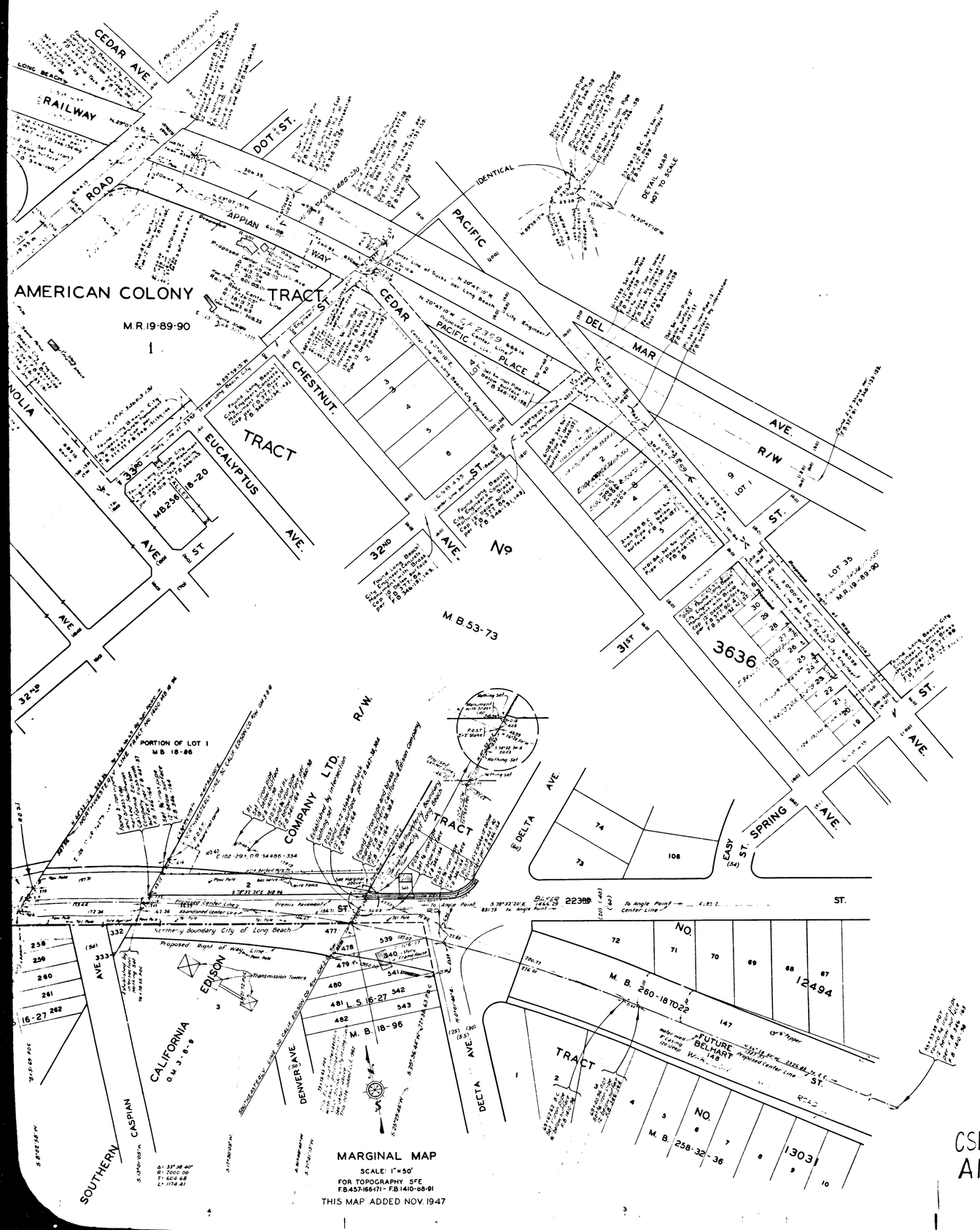

MAP OF

PACIFIC AVENUE, WARDLOW ROAD, 223RD STREET AND SANTA FE AVENUE

FROM

SPRING STREET

TO

CARSON STREET

COUNTY SURVEYORS MAP Nº B-1704

SCALE - 1 INCH = 100 FT

JOB NUMBER 7795

ALFRED JONES - COUNTY SURVEYOR

SURVEYED FEB - MAY 1941

SURVEYED UNDER INSTRUCTIONS OF THE BOARD OF SUPERVISORS PER ORDER DATED FEB 14, 1928

BEARINGS ARE BASED ON THE BEARING OF PACIFIC AVE. PER C.S.B-435

F.B. 348-142-170 F.B. 457-166-175

FIELD WORK BY L.D. MOORE

OFFICE WORK BY H.M. HALL

CHECKED BY A.A. ROESER

CSB-1704

A1 OF A3

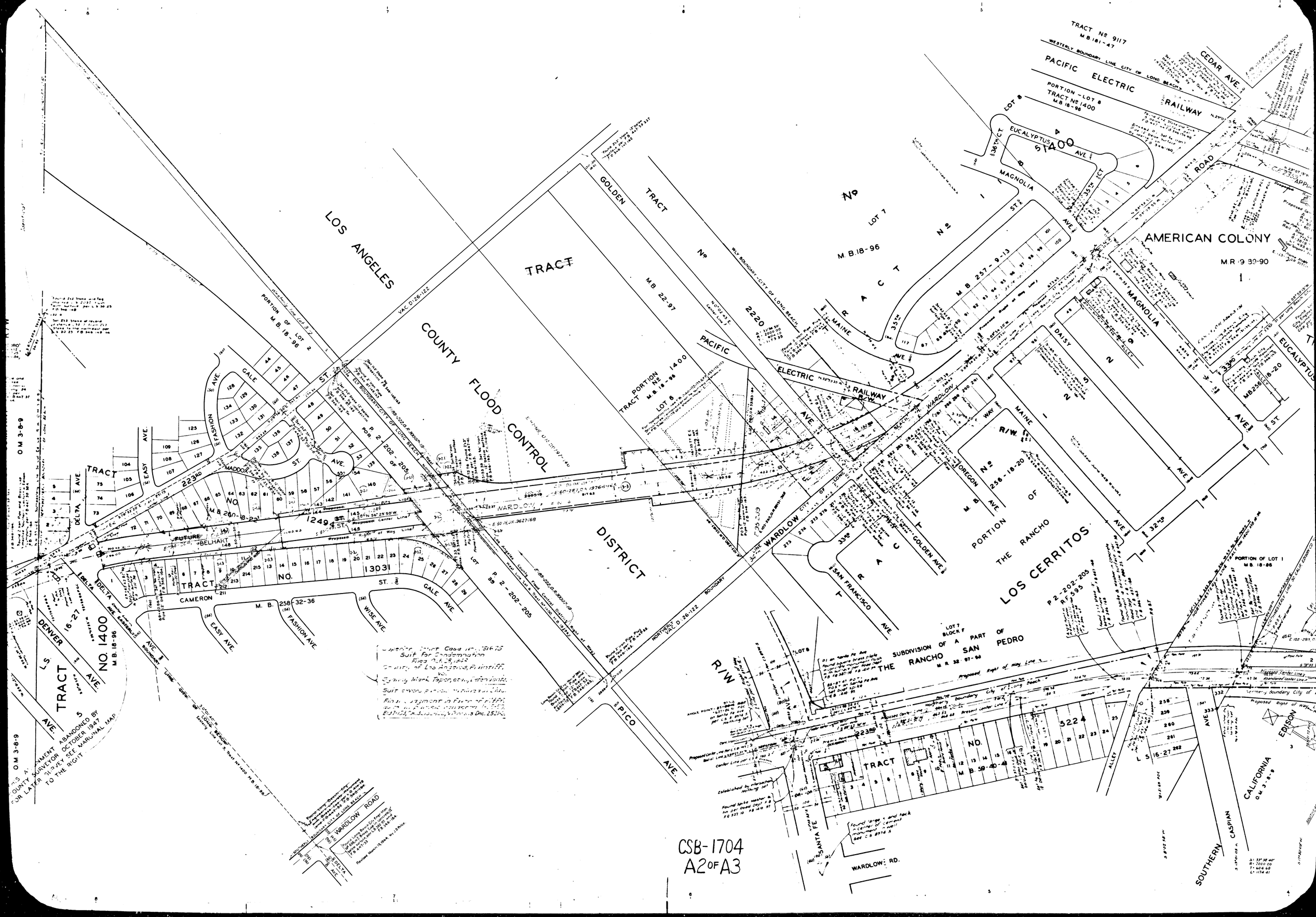
LOS ANGELES COUNTY FLOOD CONTROL DISTRICT
TRACT No 9117
M.B. 181-47
WESTERLY BOUNDARY LINE CITY OF LONG BEACH
PACIFIC ELECTRIC RAILWAY
PORTION - LOT 8
TRACT No 1400
M.B. 18-96
CEDAR AVE.
EUCALYPTUS AVE.
MAGNOLIA ST.
MAGNOLIA AVE.
AMERICAN COLONY
M.R. 19 89-90
TRACT No 1400
M.B. 18-96
LOT 7
M.B. 18-96
M.B. 257-9-13
DAISY AVE.
MAINE AVE.
R/W
OREGON AVE.
PORTION OF THE RANCHO LOS CERRITOS
P 2-202-205
RF 593
GOLDEN AVE.
SAN FRANCISCO AVE.
PORTION OF LOT 1
M.B. 18-86
TRACT No 2220
M.B. 22-97
PORTION TRACT No 1400
M.B. 18-96
LOT 8
PACIFIC ELECTRIC RAILWAY R/W
WARDLOW
WARDLOW RD.
PORTION OF LOT 2
M.B. 18-96
VAC D 26-122
TRACT No 1249
M.B. 26-18-21
FUTURE BELHART
TRACT No 13031
CAMERON ST.
M.B. 258-32-36
GALE AVE.
EASY AVE.
FASHION AVE.
WISE AVE.
DELTA AVE.
DENVER AVE.
TRACT No 1400
M.B. 18-96
TRACT 16-27
L.S.
OM 3-8-9
THIS ADJUSTMENT ABANDONED BY COUNTY SURVEYOR OCTOBER 1947
FOR LATER SURVEY SEE VARIANAL MAP TO THE RIGHT
SUBDIVISION OF A PART OF THE RANCHO SAN PEDRO
M.R. 32-97-98
LOT 7 BLOCK F
TRACT No 5224
M.B. 59-40-41
ALLEY
SANTA FE
PICO AVE.
SOUTHERN CALIFORNIA EDISON
CASPIAN
CSB-1704
A2 OF A3

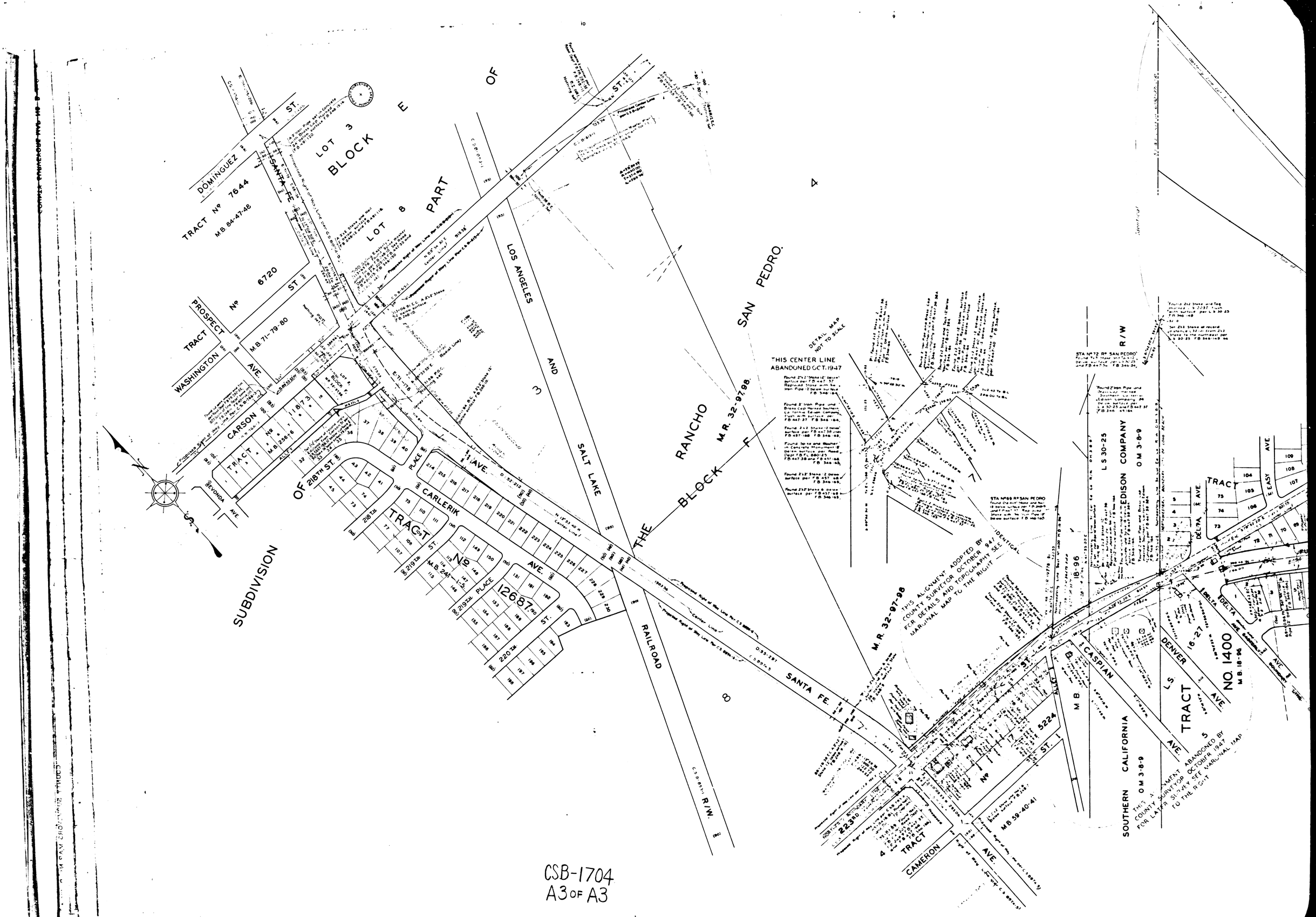

CSB-1704
A3 OF A3