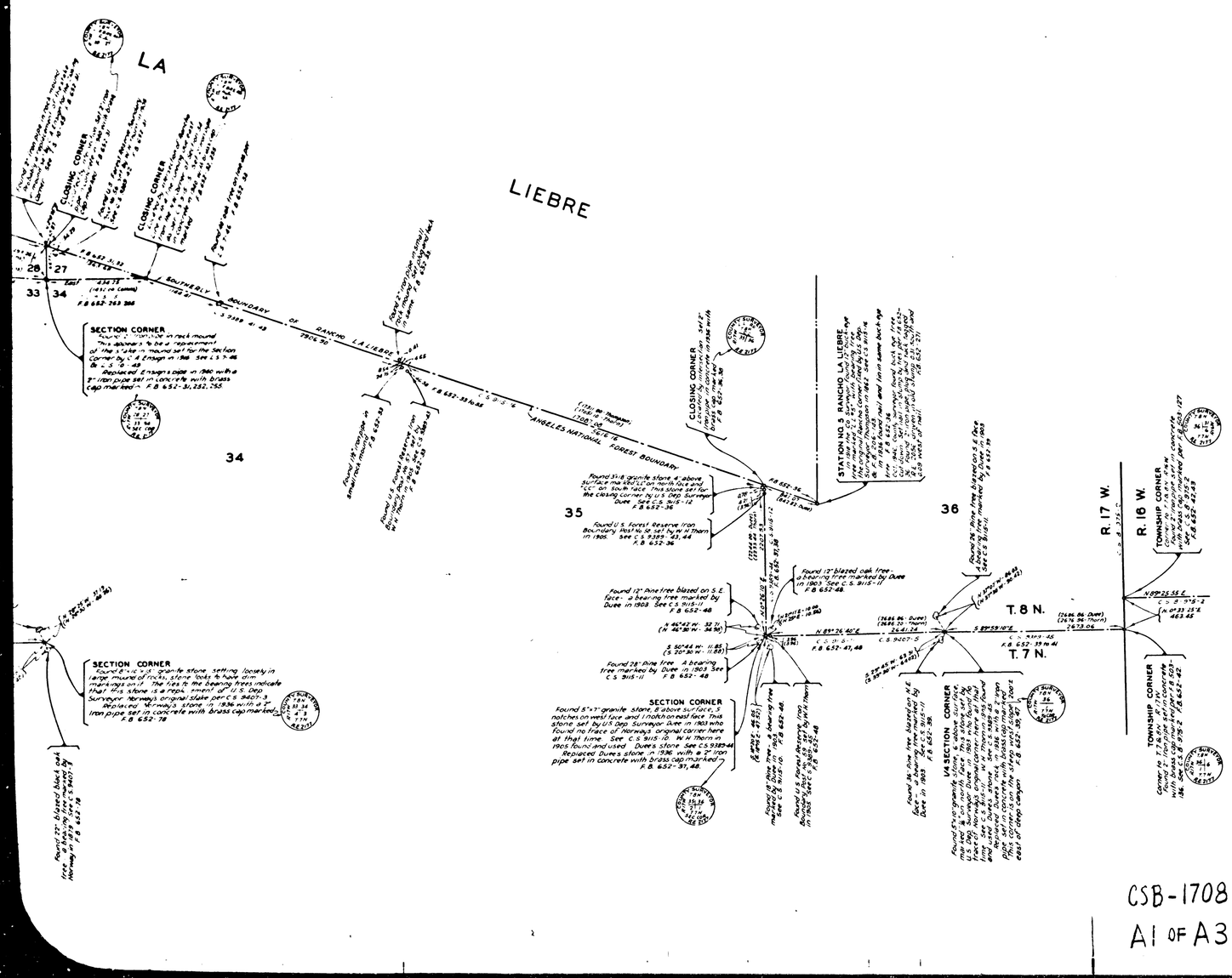

COUNTY OF LOS ANGELES
MAP OF

SECTION LINES AND CORNERS

ESTABLISHED BY THE COUNTY SURVEYOR
IN
T. 8 N. R. 17 & 18 W. S.B.M.

COUNTY SURVEYORS MAP NO. B-1708

SCALE: 1 INCH = 600 FT.

JOB NUMBER 4999

C. E. ARNOLD COUNTY SURVEYOR
SURVEYED IN 1936, 1937, 1940, 1941 & 1943.

BEARINGS ARE BASED ON TRUE BEARINGS FOR A MERIDIAN THRU THE CORNER OF T. 7 & 8 N. R. 17 & 18 W. AS DETERMINED BY TIES TO U.S.G.S. TRIANGULATION SYSTEM.

F. B. 652 AND 736

FIELD WORK BY F. C. HOWARD
OFFICE WORK BY R. R. McPHERSON
C. E. DROWN
CHECKED BY R. R. McPHERSON

CSB-1708
A1 OF A3

COUNTY SURVEYOR MAP NO. B-1708

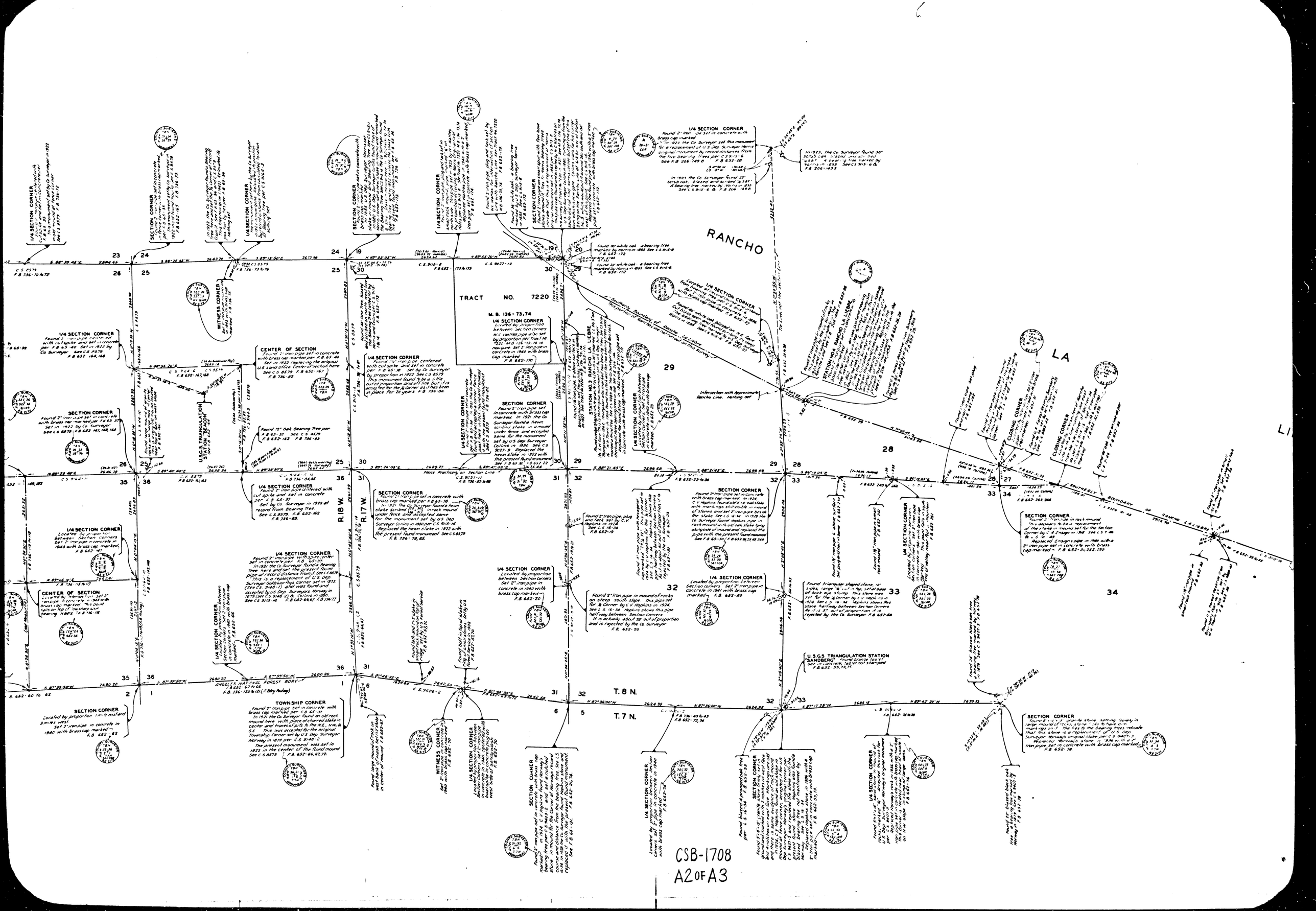

CSB-1708
A2 OF A3

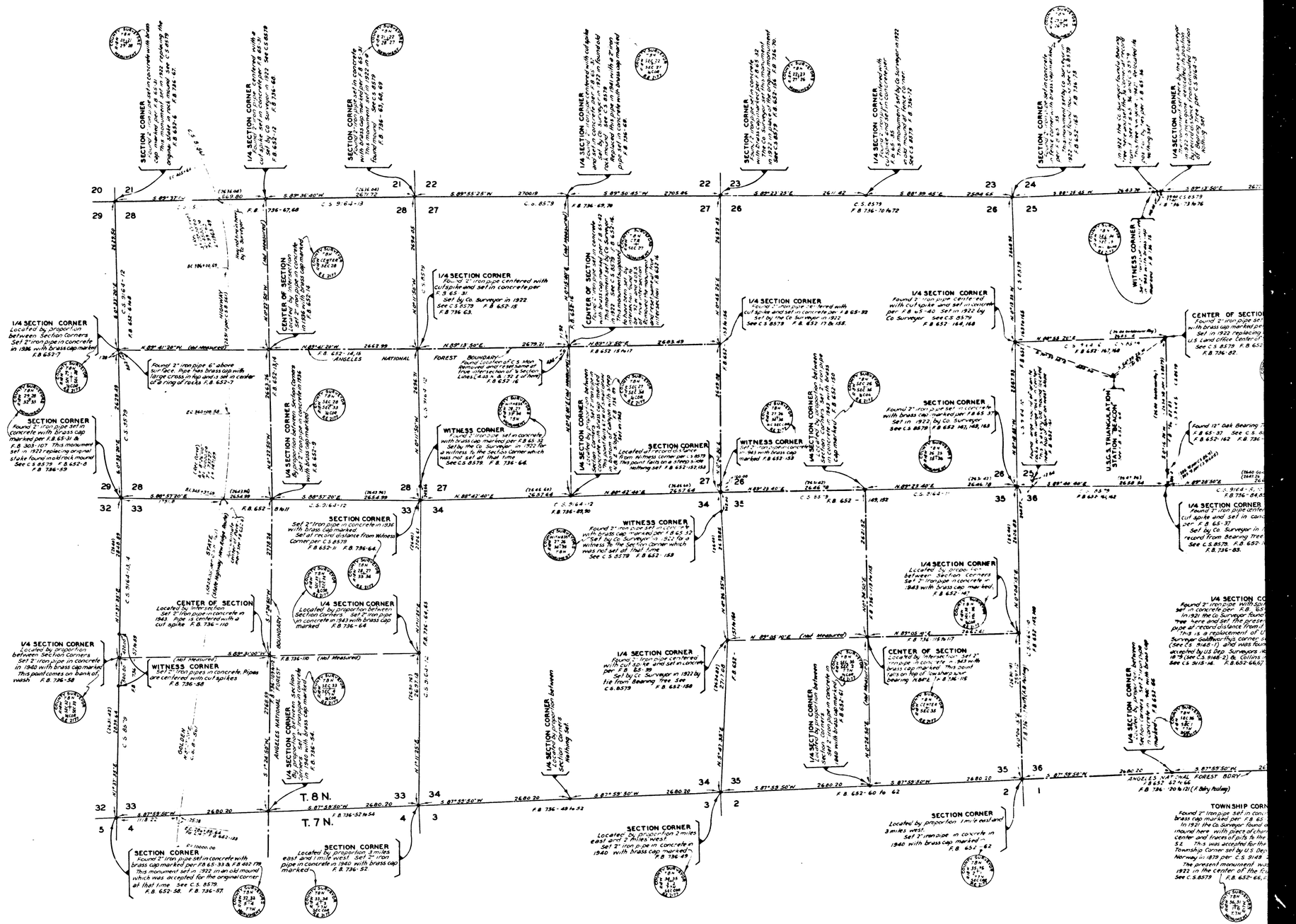

CSB-1708
A3 OF A3