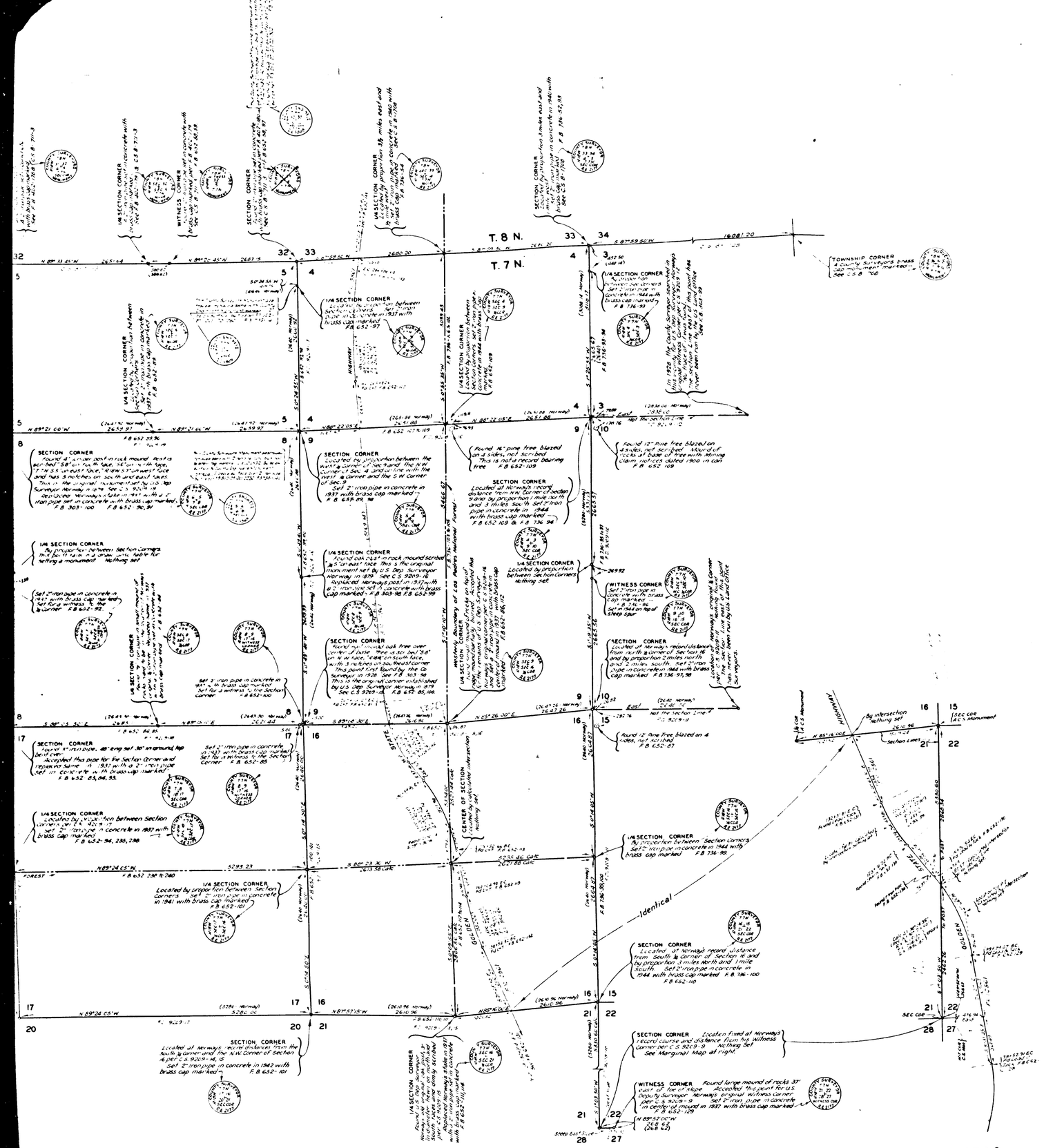

COUNTY OF LOS ANGELES

MAP OF

SECTION LINES AND CORNERS

ESTABLISHED BY THE COUNTY SURVEYOR

IN

T. 6 & 7 N. R. 17 & 18 W. S.B.M.

COUNTY SURVEYORS MAP NO. B-1709

SCALE: 1 INCH = 600 FT.

JOB NUMBER 4999

C. E. ARNOLD - COUNTY SURVEYOR

SURVEYED IN 1936, 1937, 1940, 1941 & 1943.

BEARINGS ARE BASED ON TRUE BEARINGS FOR A MERIDIAN THRU THE TOWNSHIP CORNER TO T. 7 & 8 N. R. 17 & 18 W. AS DETERMINED BY TIES TO THE U.S.G.S. TRIANGULATION SYSTEM PER C.S. B-1708

F.B. 652

FIELD WORK BY F. C. HOWARD

OFFICE WORK BY K.R. McPHERSON
C. E. DROWN

CHECKED BY K.R. McPHERSON

CSB-1709
A1 OF A3

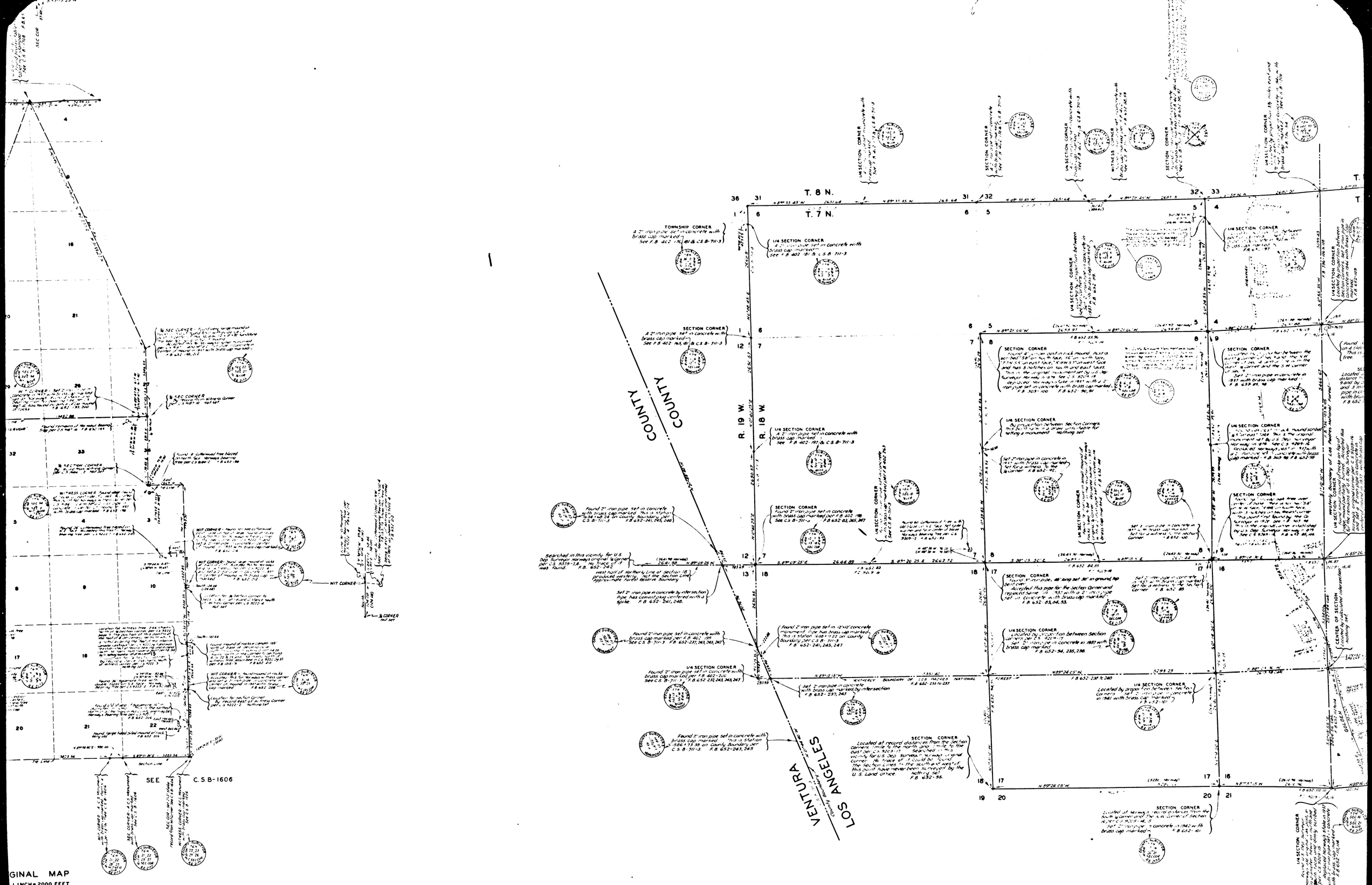

CSB-1709
A2 OF A3

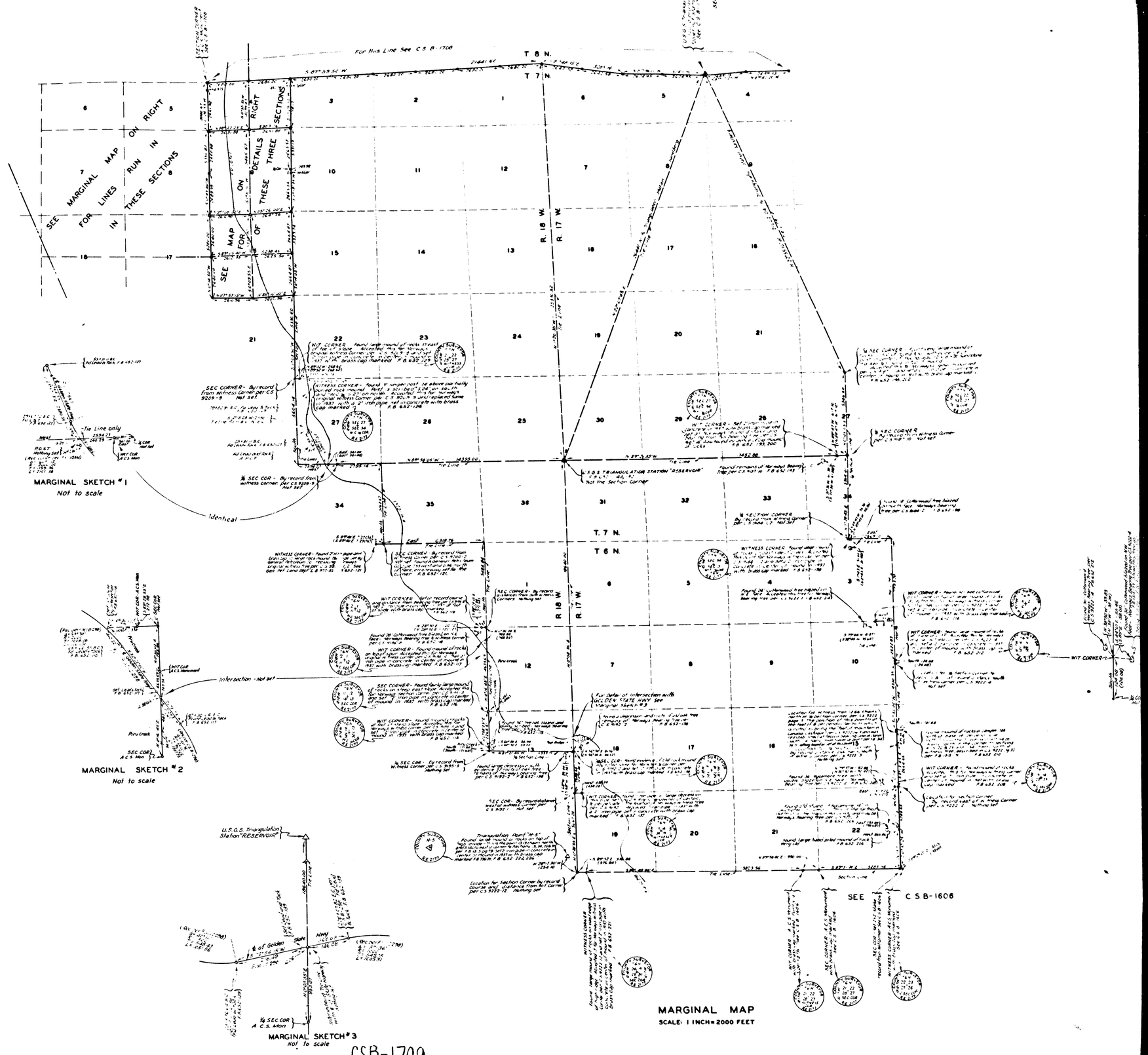

CSB-1709
A3 OF A3