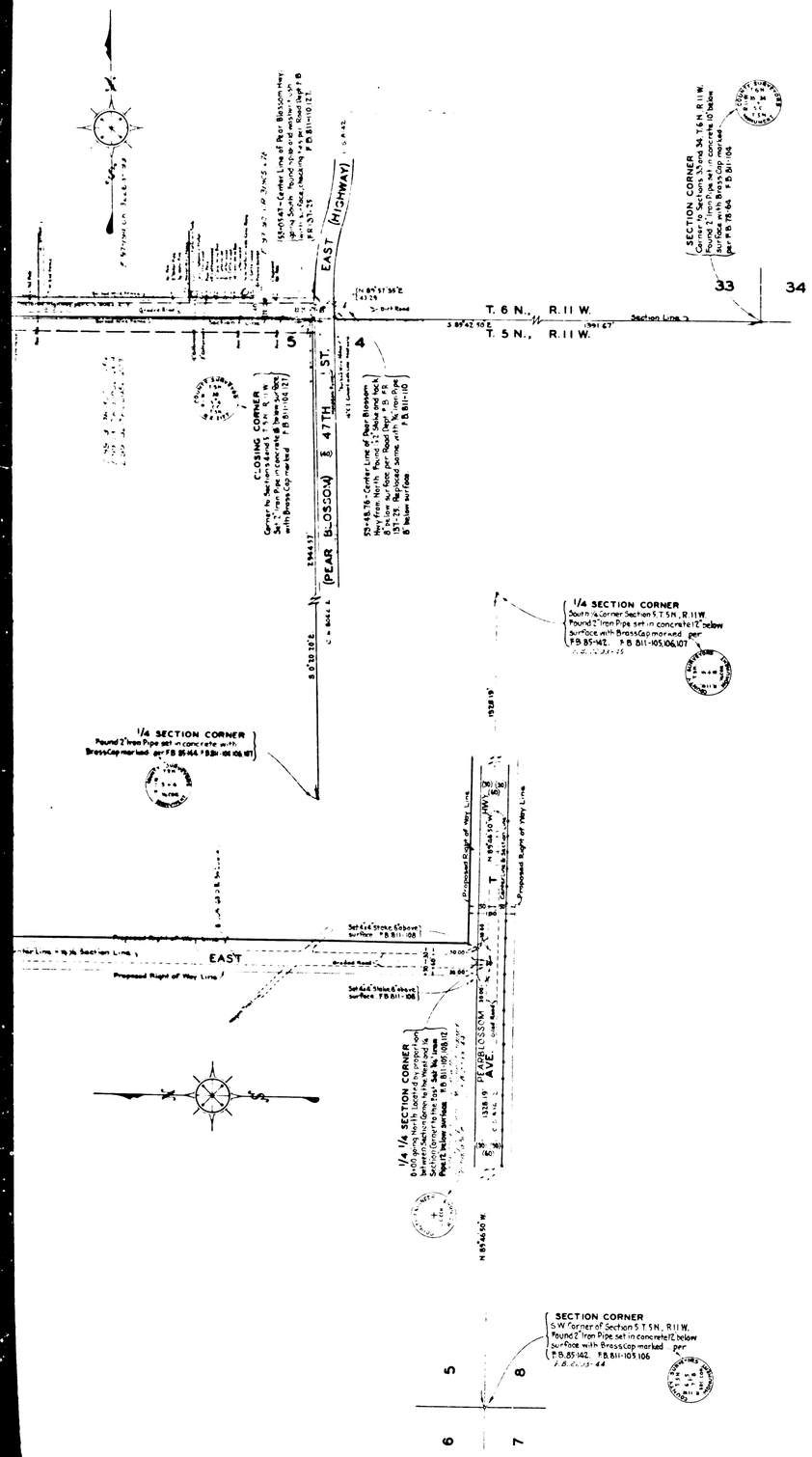

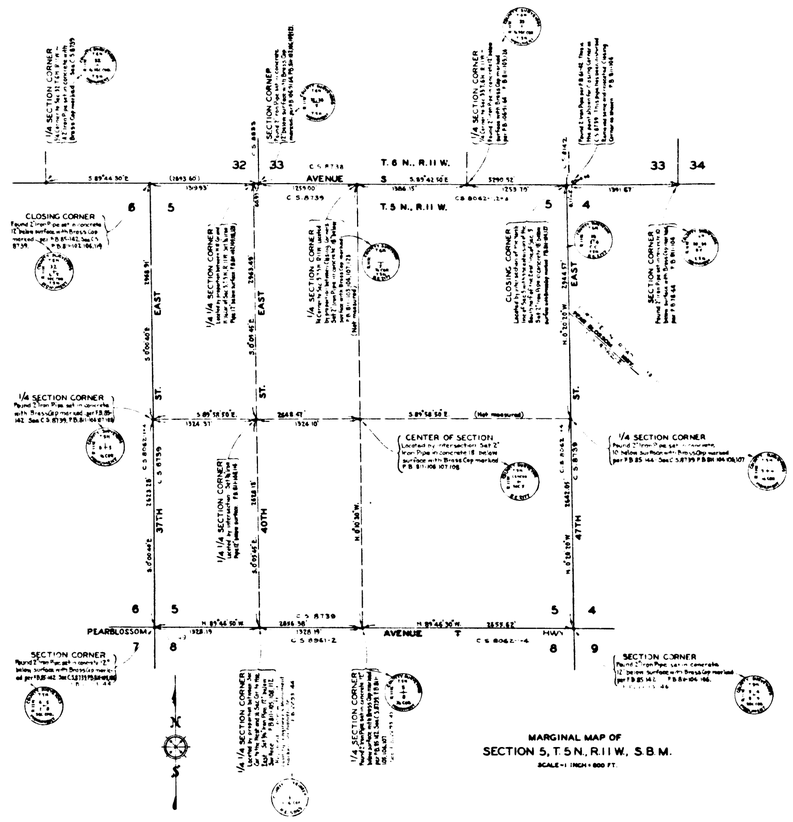

MARGINAL MAP OF
SECTION 5, T. 5 N., R. 11 W., S. B. M.
SCALE-1 INCH = 800 FT.

MAP OF

40TH STREET EAST

FROM

AVENUE T TO AVENUE S

AND

AVENUE S

FROM

37TH ST. EAST TO 47TH ST. EAST

COUNTY SURVEYORS MAP Nº B-1710

SCALE-1 INCH = 100 FT.

JOB NUMBER 5058

ALFRED JONES - COUNTY SURVEYOR
SURVEYED MAY - JUNE, 1941

SURVEYED AT VERBAL REQUEST OF COUNTY ROAD COMMISSIONER UNDER RULE 21, ORD. Nº 929.

BEARINGS ARE BASED ON THE BEARING OF WEST LINE OF SEC. 5, T. 5 N., R. 11 W. AS SHOWN ON C.S. 8739.

F. B. 811 - 101 TO 128

FIELD WORK BY..... E. A. ROSECRANS
OFFICE WORK BY.. K. R. MC PHERSON
..... A. E. TIMMONS
CHECKED BY..... K. R. MC PHERSON

Revised January, 1958 G.D.B.

INDEX 65

CSB-1710

A1 OF A3

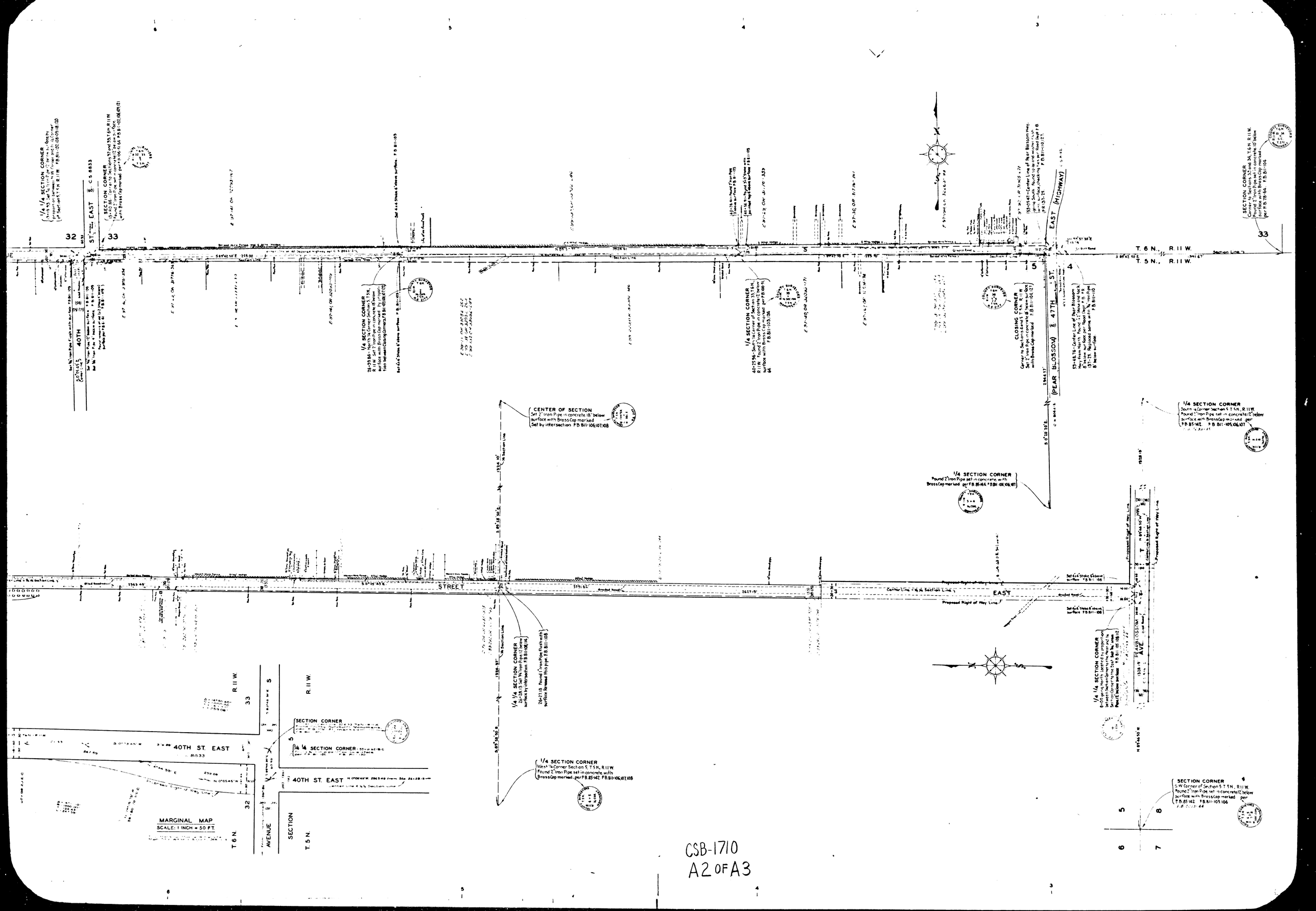
1/4 1/4 SECTION CORNER
SECTION CORNER
40TH ST. EAST
32
33
1/4 SECTION CORNER
1/4 SECTION CORNER
CENTER OF SECTION
Set 2" Iron Pipe in concrete 18" below surface with Brass Cap marked Set by intersection F.B. 811-106,107,108
CLOSING CORNER
(PEAR BLOSSOM) & 47TH ST.
EAST (HIGHWAY)
T. 6 N., R. 11 W.
T. 5 N., R. 11 W.
SECTION CORNER
1/4 SECTION CORNER
STREET
EAST
1/4 SECTION CORNER
1/4 1/4 SECTION CORNER
1/4 SECTION CORNER
SECTION CORNER
40TH ST. EAST
MARGINAL MAP
SCALE: 1 INCH = 50 FT.
R. 11 W.
T. 6 N.
T. 5 N.
AVENUE
SECTION
CSB-1710
A2 OF A3

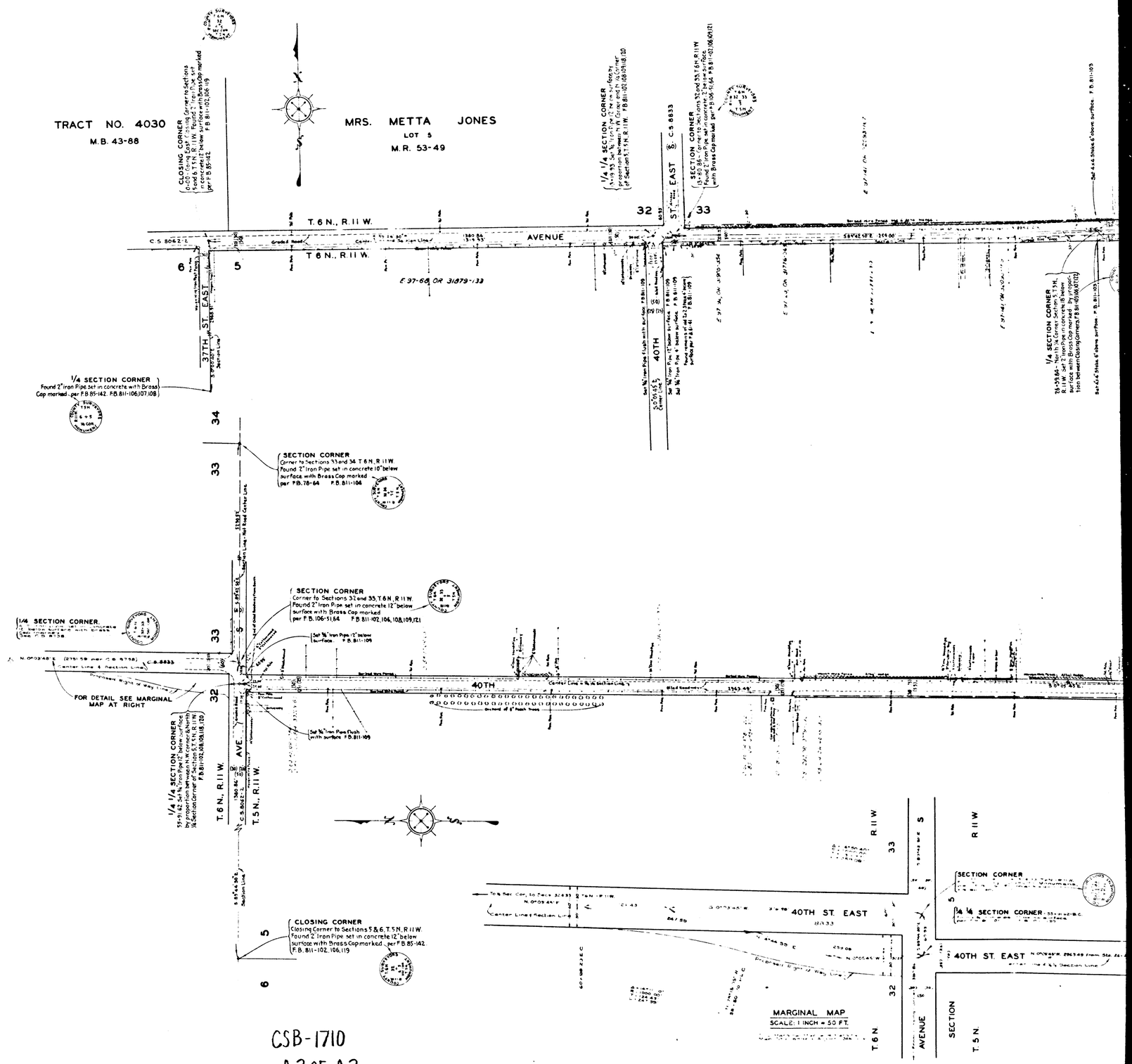

CSB-1710
A3 OF A3