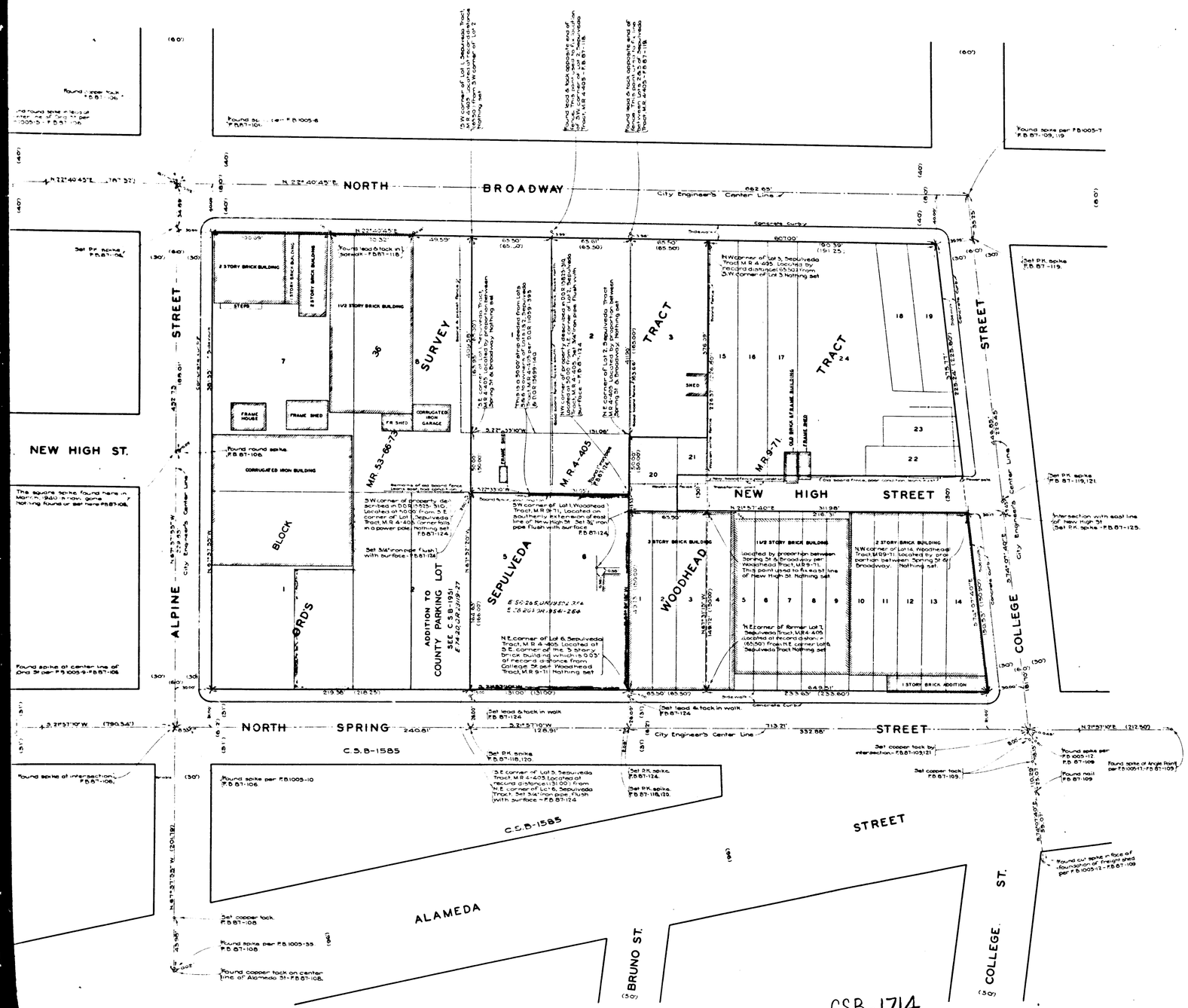

MAP OF

COUNTY PARKING LOT

BEING

A PORTION OF LOTS 5 AND 6
SEPULVEDA TRACT M.B. 4-405
(OR. 15825-310)

COUNTY SURVEYORS MAP Nº B-1714
SCALES - AS SHOWN

JOB NUMBER 7887

ALFRED JONES - COUNTY SURVEYOR
SURVEYED JULY 1941

SURVEYED UPON REQUEST OF THE CHIEF MECHANICAL ENGINEER PER RULE 21, ORDINANCE 929, BY LETTER DATED JULY 9, 1941

BEARINGS ARE BASED ON THE BEARING OF SPRING STREET AS SHOWN ON C.S.B-1585

F.B. 87-108-123 : F.B. 881-9-18

FIELD WORK BY..... L.D. MOORE
OFFICE WORK BY..... J.A. LYON
D.A. WHITE

CHECKED BY.... K.R. McPHERSON
REVISED JULY 1949 BY L.C. WILSON

DATUM - MEAN SEA LEVEL
ELEVATIONS SHOWN HEREON ARE BASED UPON B.M. 32 (F.B. 881-9), THE DATUM OF WHICH WAS DETERMINED FROM U.S.C. & G.S. B.M. S-32 (U.S. 404) BASED UPON THE U.S.C. & G.S. ADJUSTMENT OF 1934

NOTE: FOR ADDITION TO COUNTY PARKING LOT SEE C.S.B-1951.

SCALE - 1 INCH = 30 FEET

CSB-1714
A1 OF A2

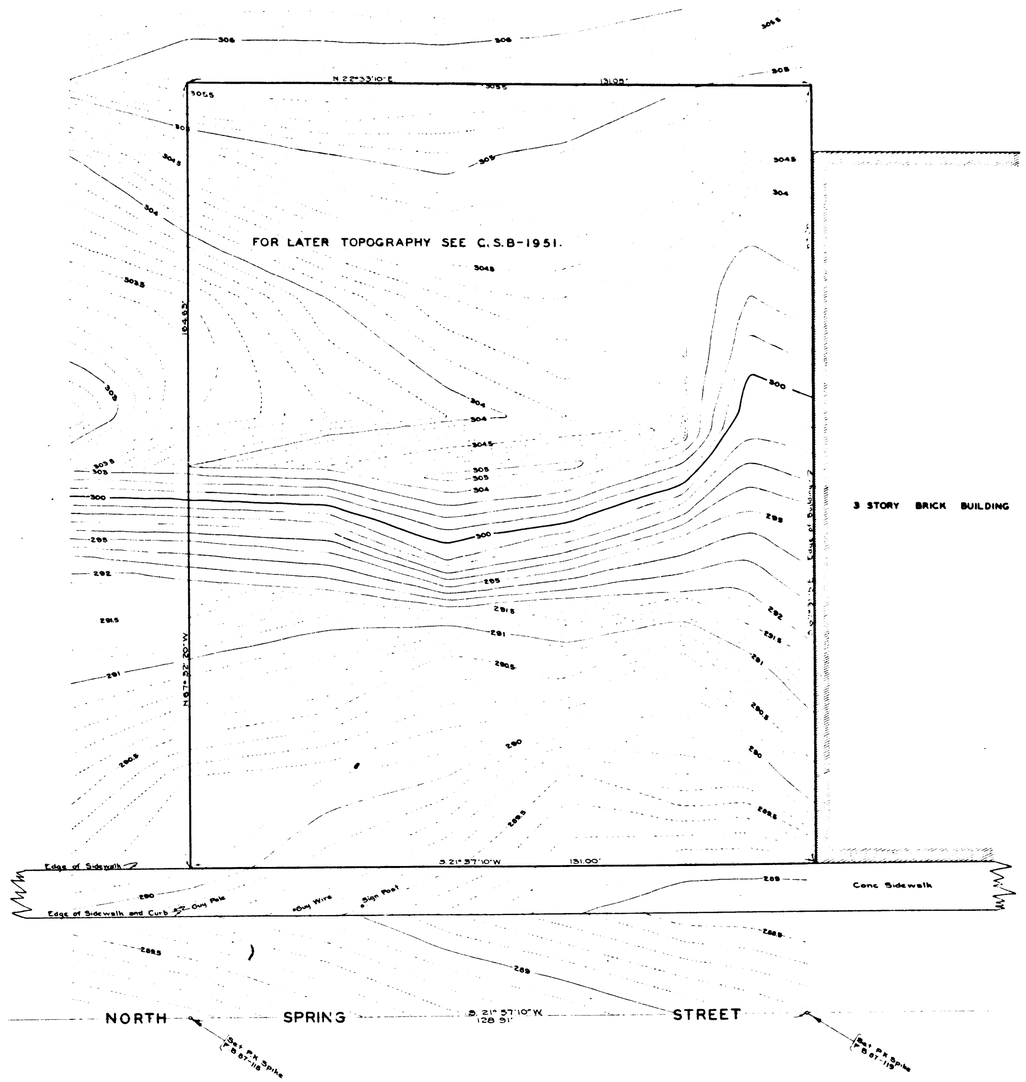

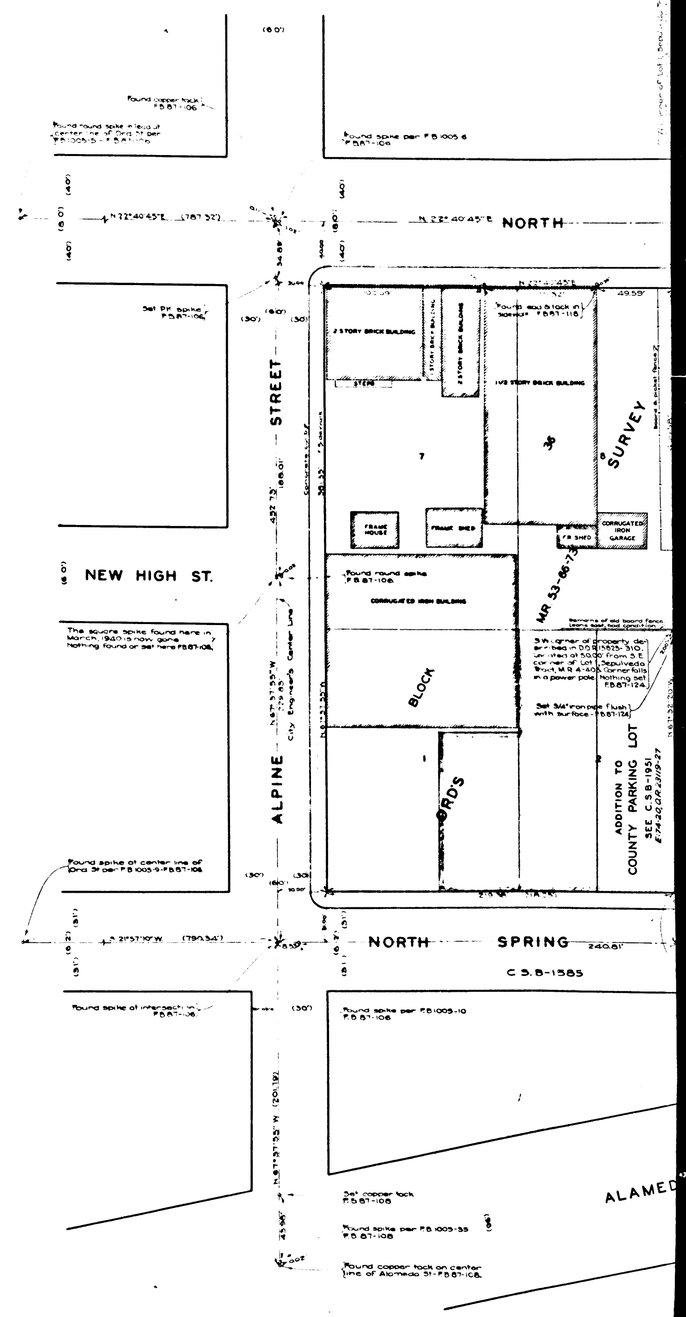

TOPOGRAPHY
SCALE:- 1 INCH = 10 FEET
CONTOUR INTERVAL 0.10

CSB-1714
A2 OF A2