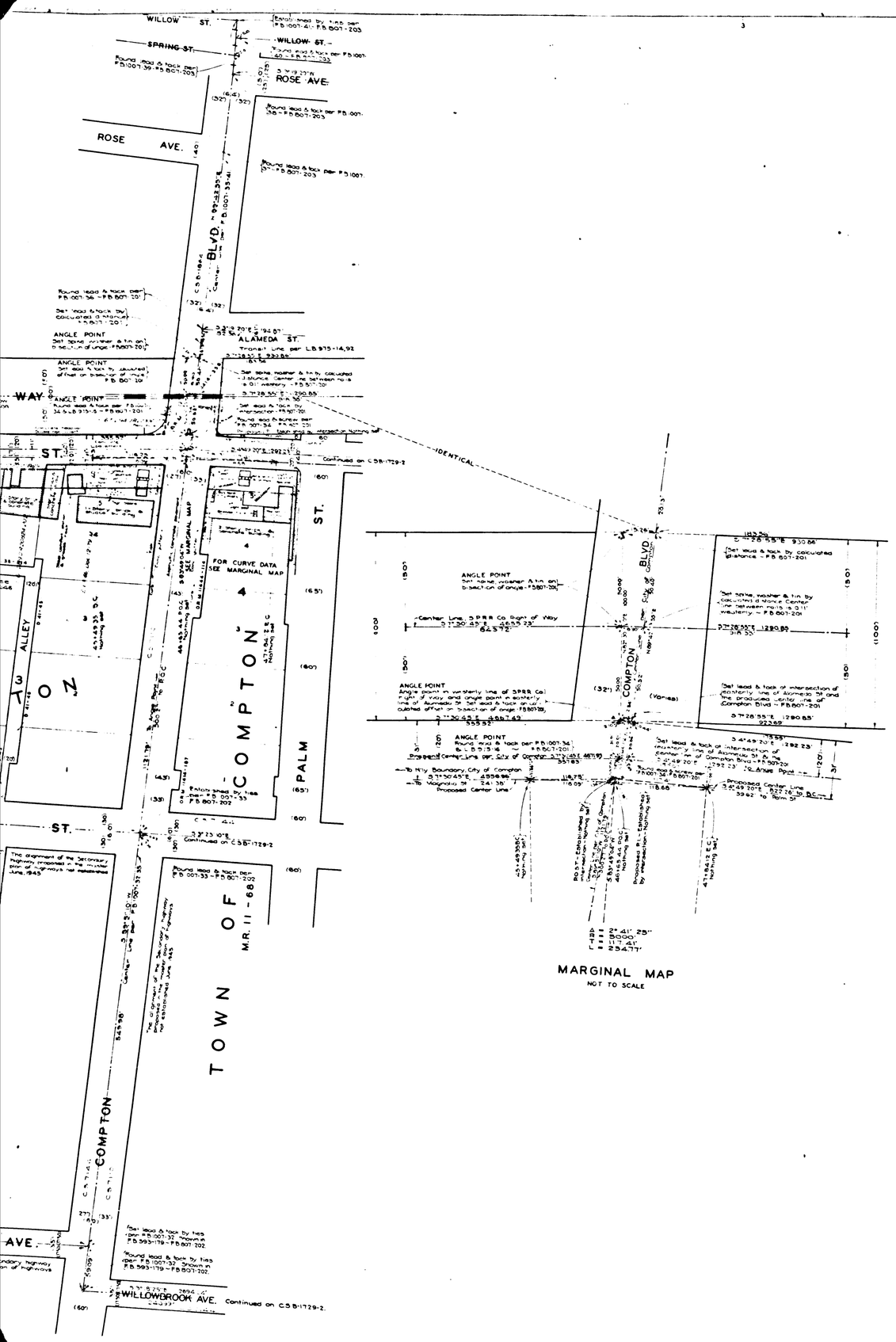

MARGINAL MAP
NOT TO SCALE

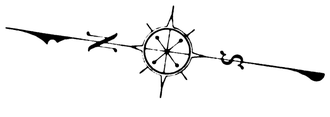

COUNTY OF LOS ANGELES
MAP OF
ALAMEDA STREET
FROM
NORTHERLY BOUNDARY CITY OF COMPTON
(ORIS STREET)
TO
DOMINGUEZ STREET

COUNTY SURVEYORS MAP Nº B-1729.
SHEET Nº 1 OF 3 SHEETS
SCALE:-1 INCH = 50 FT.

JOB NUMBER 8270

ALFRED JONES—COUNTY SURVEYOR
SURVEYED ..... JULY 1940 TO JAN. 1941.

SURVEYED ON REQUEST OF THE REGIONAL PLANNING COMMISSION UNDER RULE 21, ORD 929 BY LETTER DATED MAY 9, 1939 AND AS AUTHORIZED BY THE BOARD OF SUPERVISORS IN THEIR ORDER OF JUNE 1, 1938

BEARINGS ARE BASED ON THE BEARING OF ALAMEDA ST. PER C.S.B-1498-L

F.B. 807-183-302.

FIELD WORK BY ..... L.D. MOORE
OFFICE WORK BY ..... H.U. HIGGINS
A.E. TIMMONS
D.A. WHITE
CHECKED BY ..... D.M. FINLEY

32

CSB-1729-1
A1 OF A4

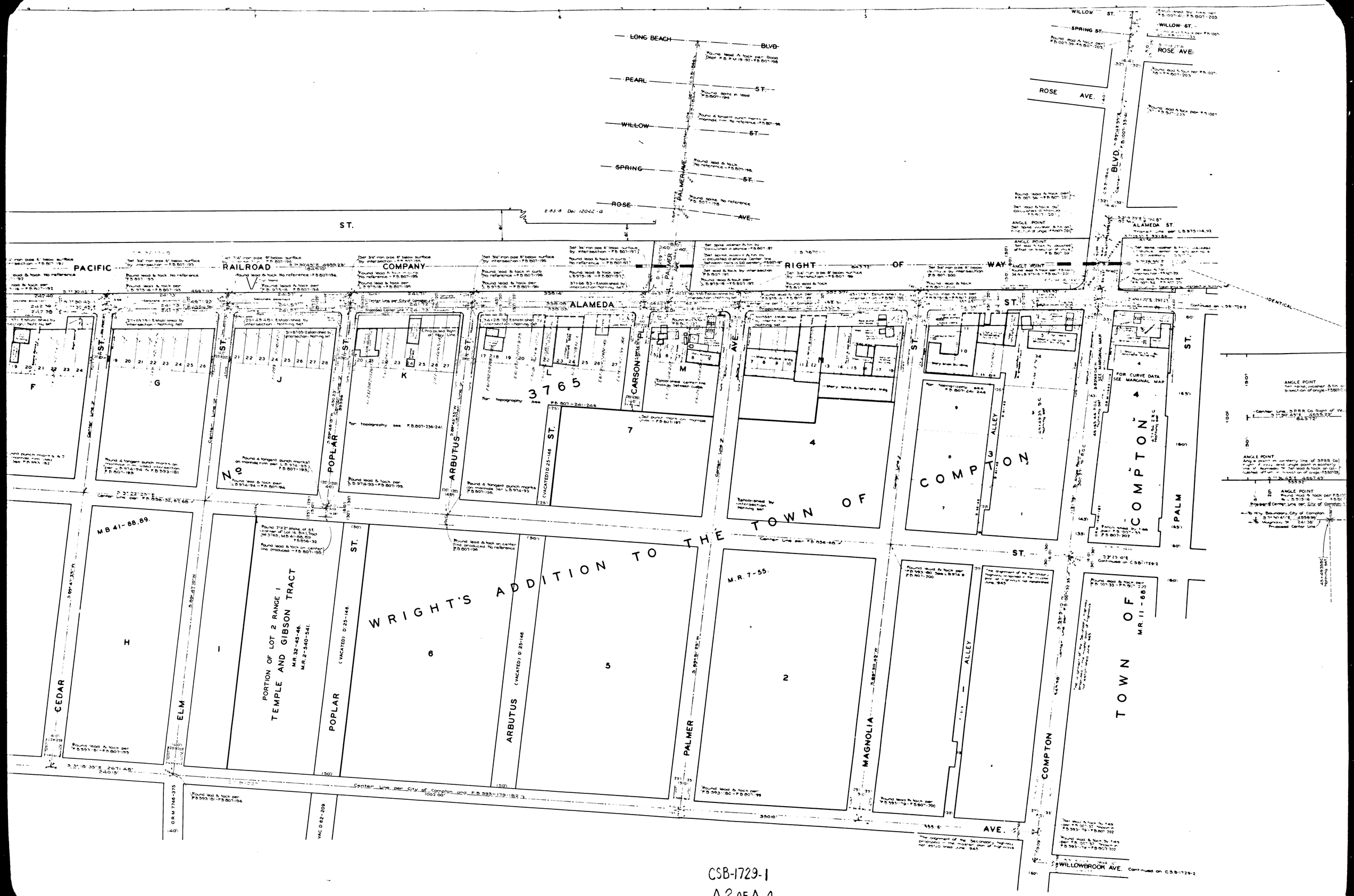

CSB-1729-1

A2 OF A4

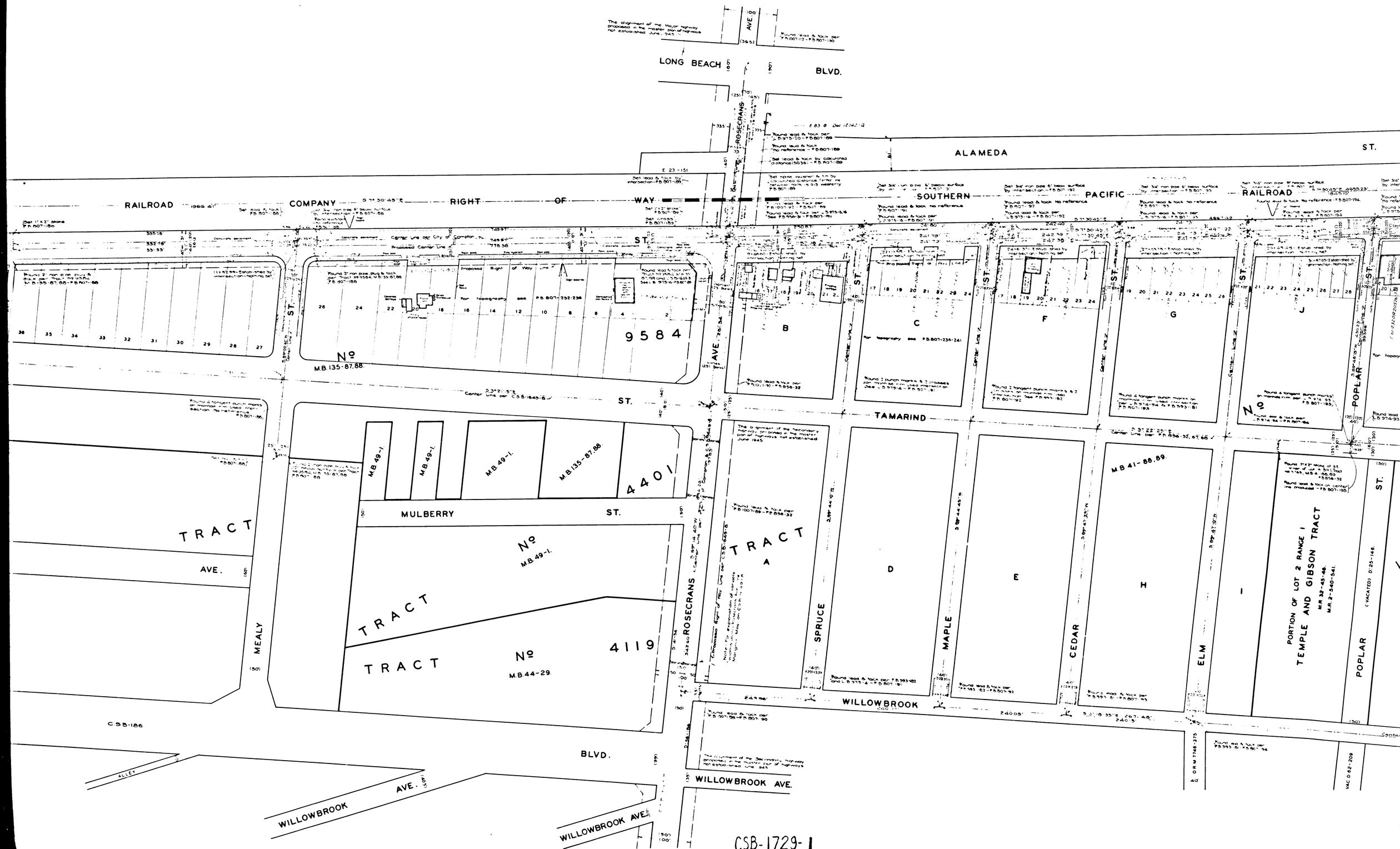

CSB-1729-1
A3 OF A4

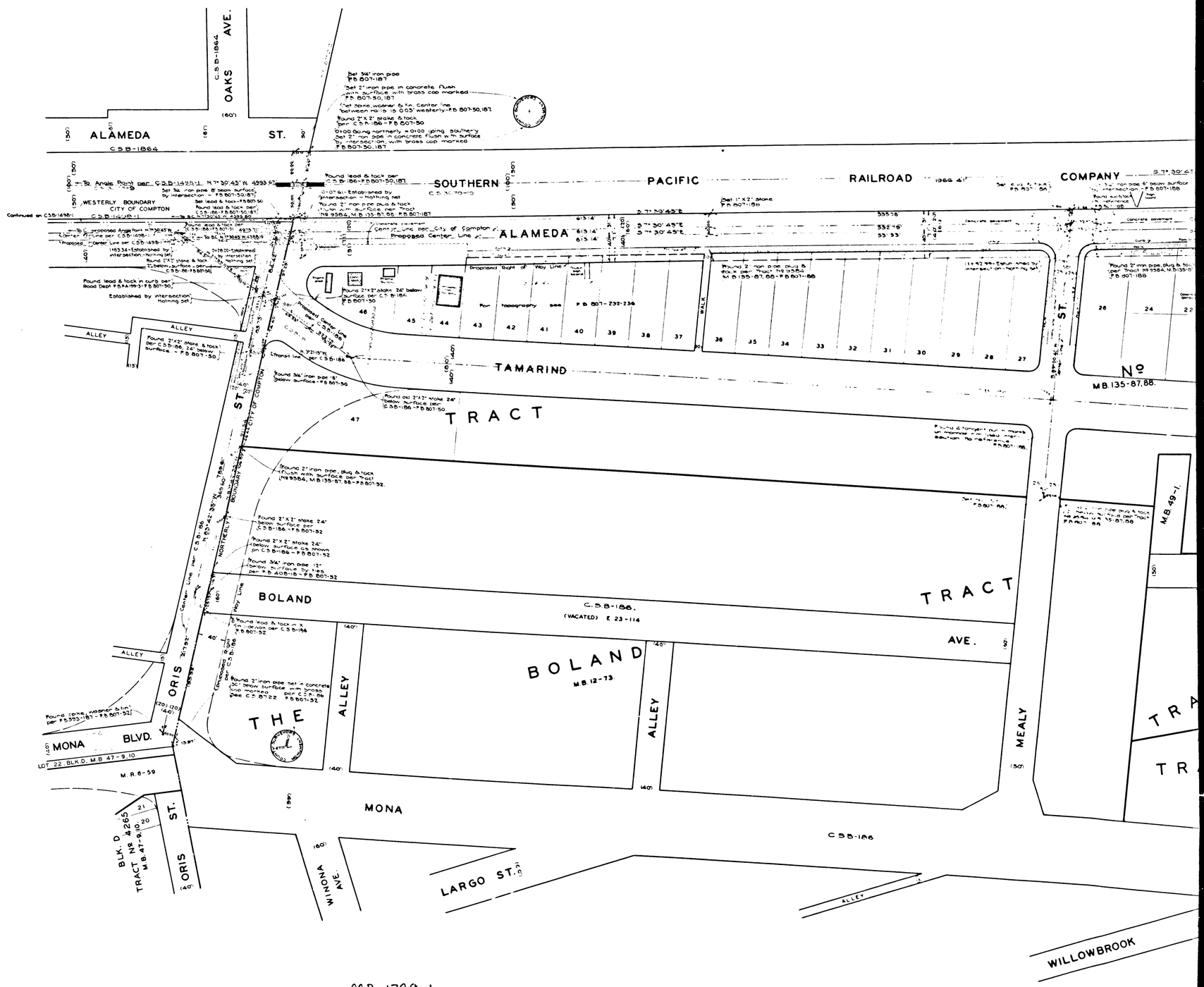

CSB-1729-1
A4 OF A4