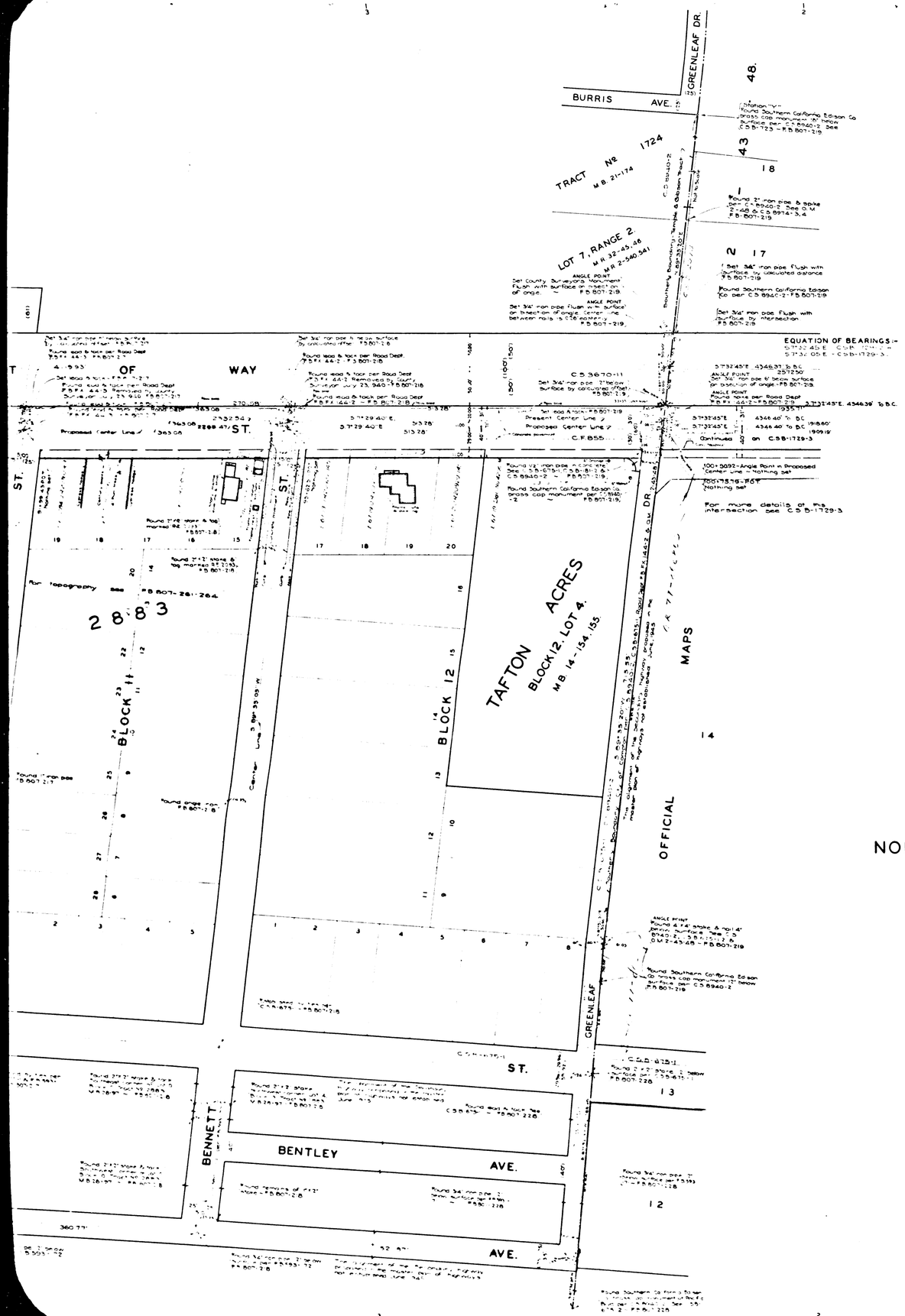

COUNTY OF LOS ANGELES
MAP OF

ALAMEDA STREET

FROM
NORTHERLY BOUNDARY CITY OF COMPTON
(ORIS STREET)
TO
DOMINGUEZ STREET

COUNTY SURVEYORS MAP Nº B-1729.
SHEET Nº 2 OF 3 SHEETS
SCALE:-1 INCH=50 FT.

JOB NUMBER 6270

ALFRED JONES-COUNTY SURVEYOR

SURVEYED JULY 1940 TO JAN 1941

SURVEYED ON REQUEST OF THE REGIONAL PLANNING COMMISSION UNDER RULE 21, ORD 929 BY LETTER DATED MAY 9, 1939 AND AS AUTHORIZED BY THE BOARD OF SUPERVISORS IN THEIR ORDER OF JUNE 1, 1938

BEARINGS ARE BASED ON THE BEARING OF ALAMEDA ST PER C.S.B-1498-1

FB 807-183-302

FIELD WORK BY L.D.MOORE
OFFICE WORK BY H.U.HIGGINS
A.E. TIMMONS
D.A.WHITE
CHECKED BY D.M.FINLEY

CSB-1729-2
A1 OF A4

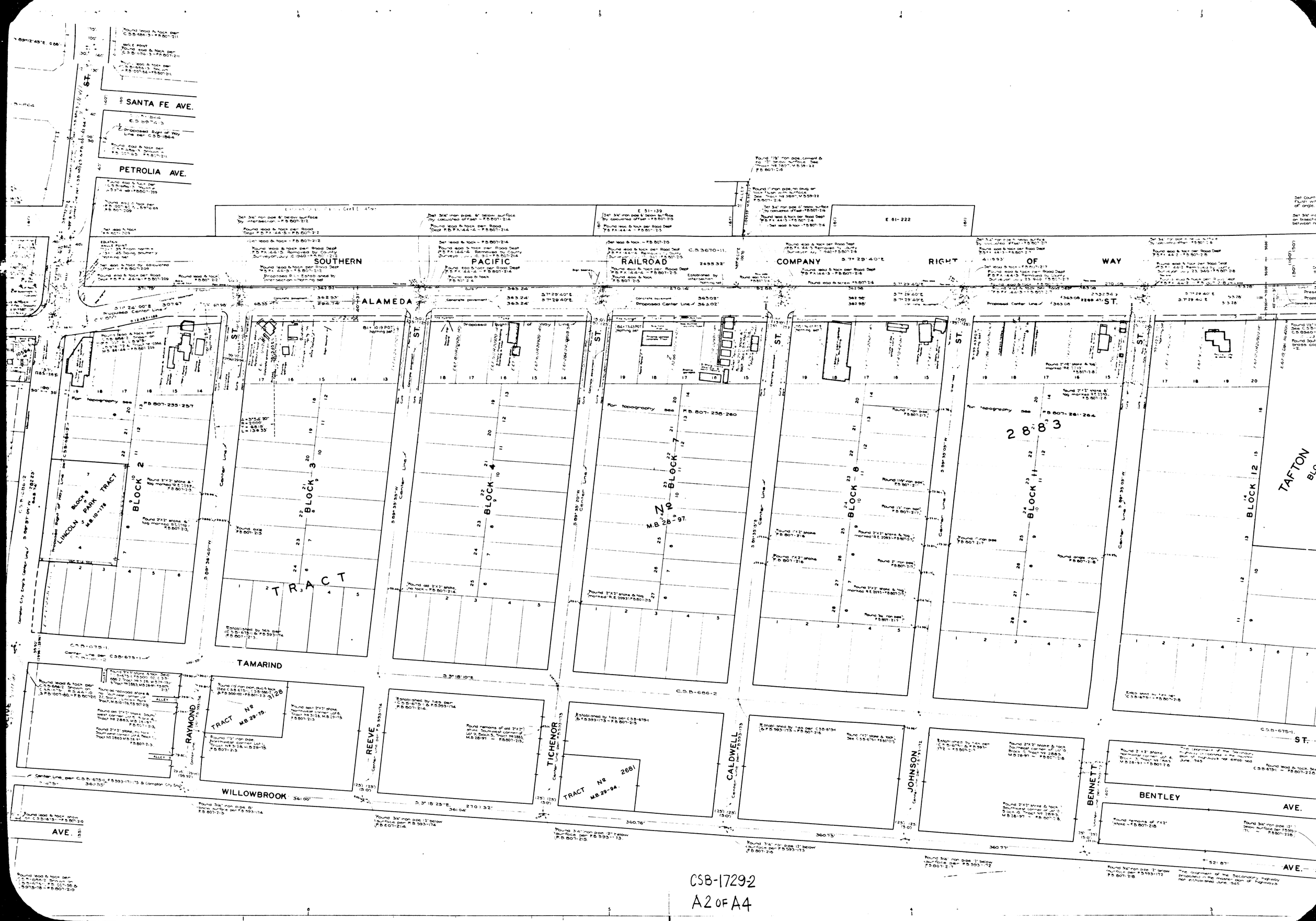

CSB-1729-2

A2 OF A4

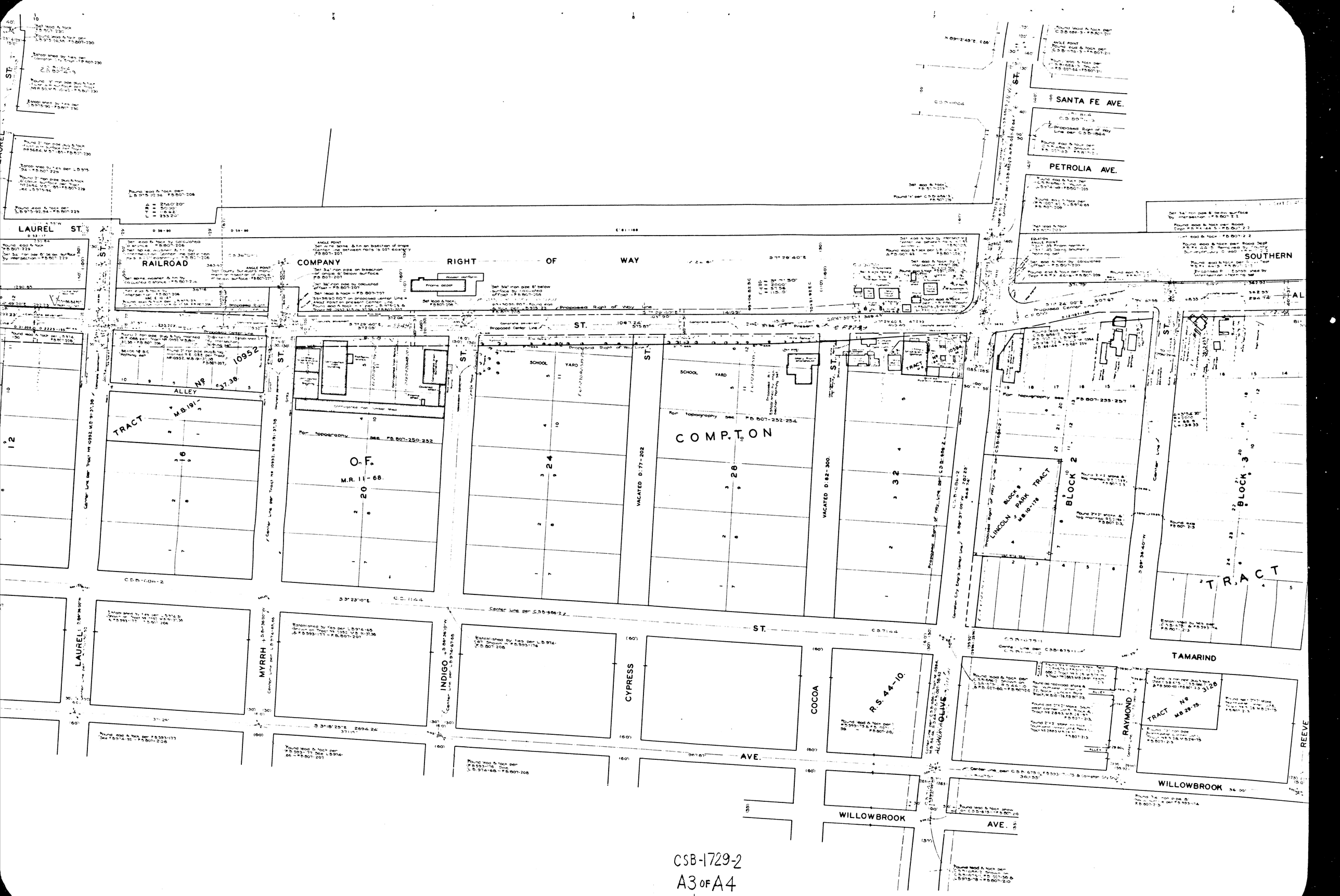

CSB-1729-2
A3 OF A4

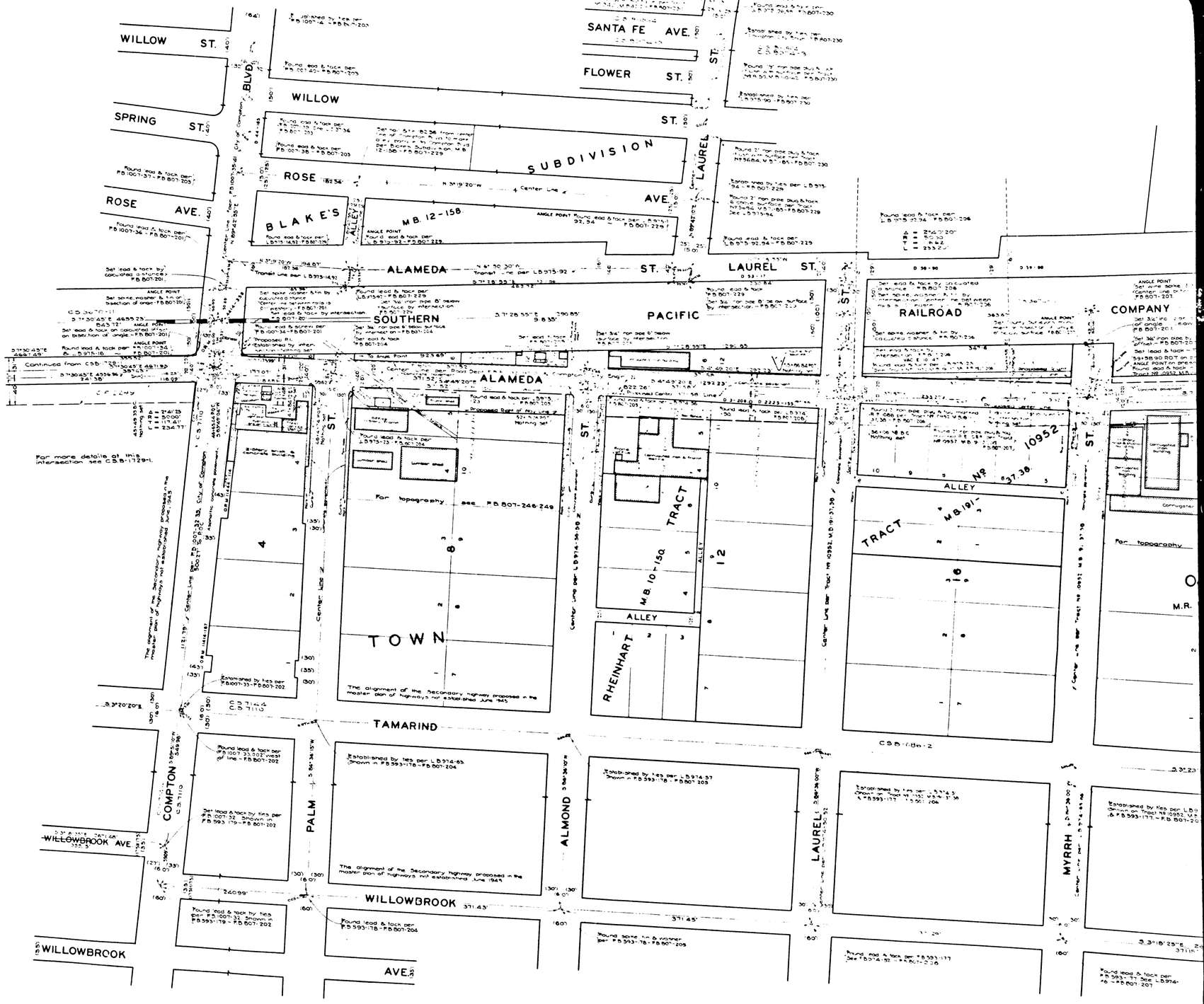

CSB-1729-2
A4 OF A4