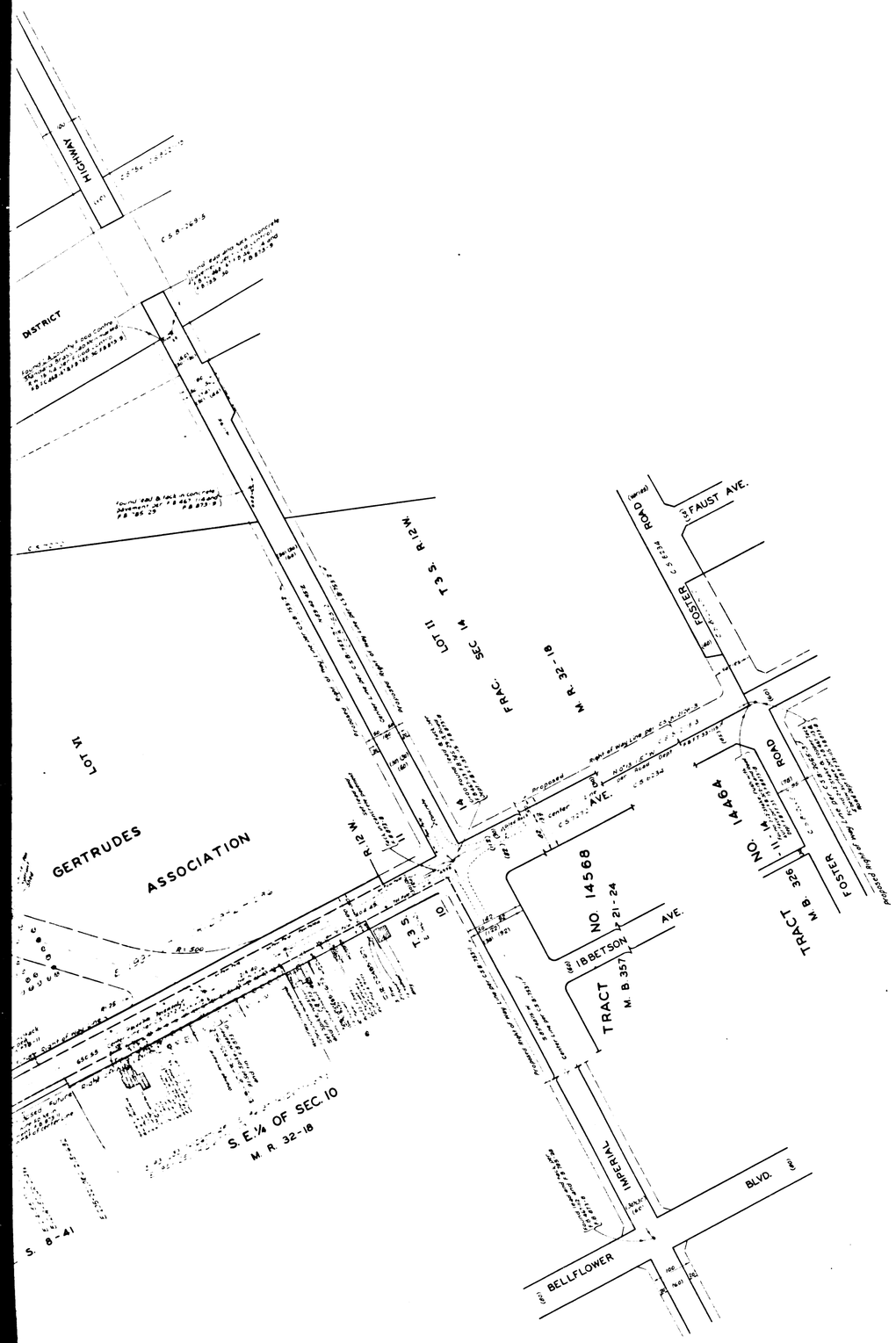

COUNTY OF LOS ANGELES

MAP OF

SAN GABRIEL RIVER PARKWAY

FROM

IMPERIAL HIGHWAY

TO

FLORENCE AVENUE

COUNTY SURVEYORS MAP NO. B-1731

SHEET NO. 1 OF 6 SHEETS

SCALE: 1 INCH = 100 FT.

JOB NUMBER 8499

C. E. ARNOLD - COUNTY SURVEYOR

SURVEYED AUG - SEPT. 1950

SURVEYED ON REQUEST OF THE REGIONAL PLANNING COMMISSION BY LETTER DATED SEPT. 12, 1947 & ON REQUEST OF THE ROAD COMMISSIONER BY LETTER DATED JUNE 13, 1949, UNDER SEC. 79 ORD 4099 & B.O. DATED JUNE 1, 1938.

BEARINGS ARE BASED ON THE CALIFORNIA COORDINATE SYSTEM ZONE 7 PER CHAPTER 1307 STATUTES 1947. SEE C.S. 9423

F. B. 873-8-14, 117-120
F. B. 1523-114-116, 226-267

FIELD WORK BY C.A. BENSON
C.V. CRUMLEY

OFFICE WORK BY C.E. DROWN

CHECKED BY A.A. ROESER

INDEX 33

CSB-1731-1

A1 OF A4

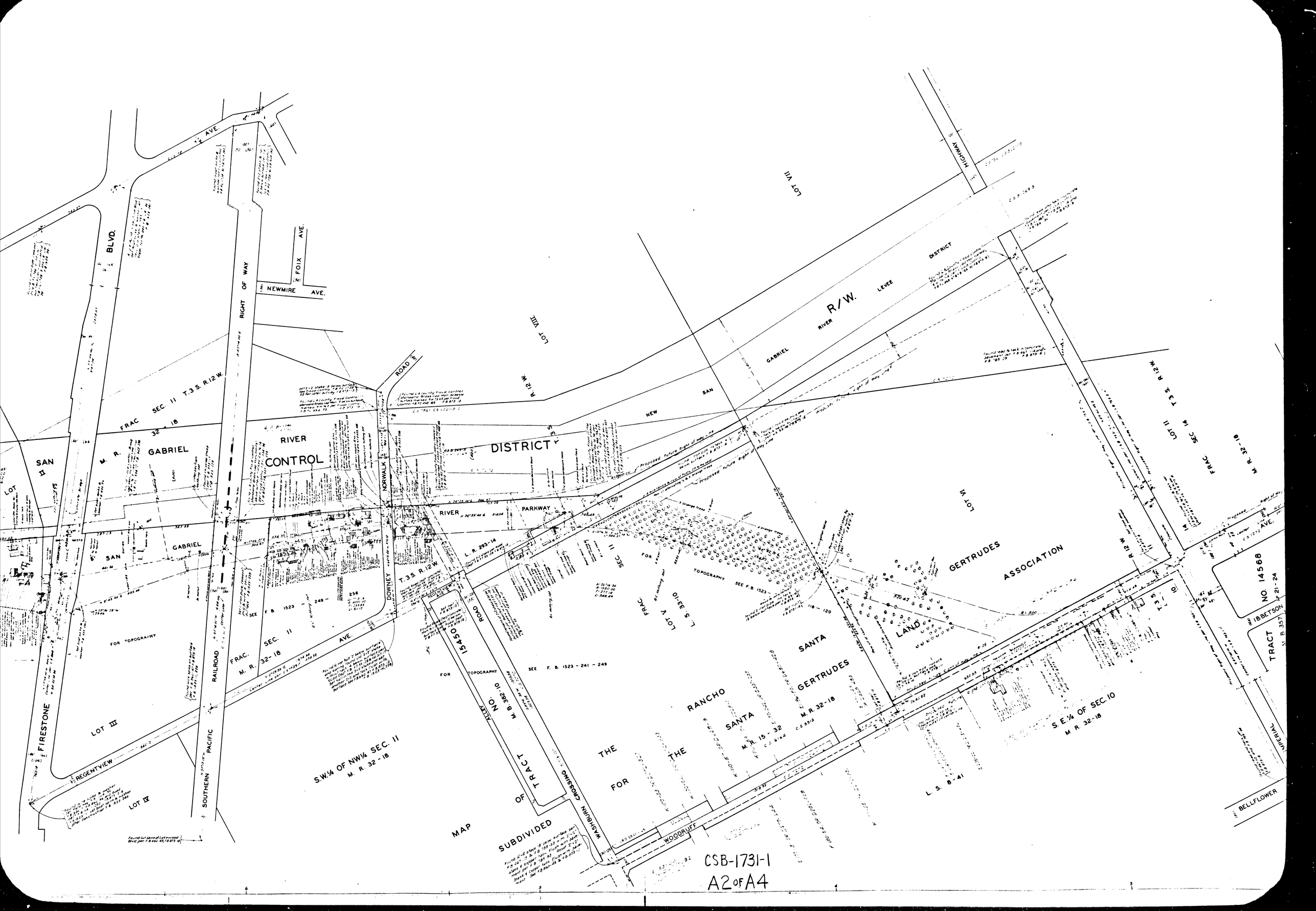

CSB-1731-1
A2 OF A4

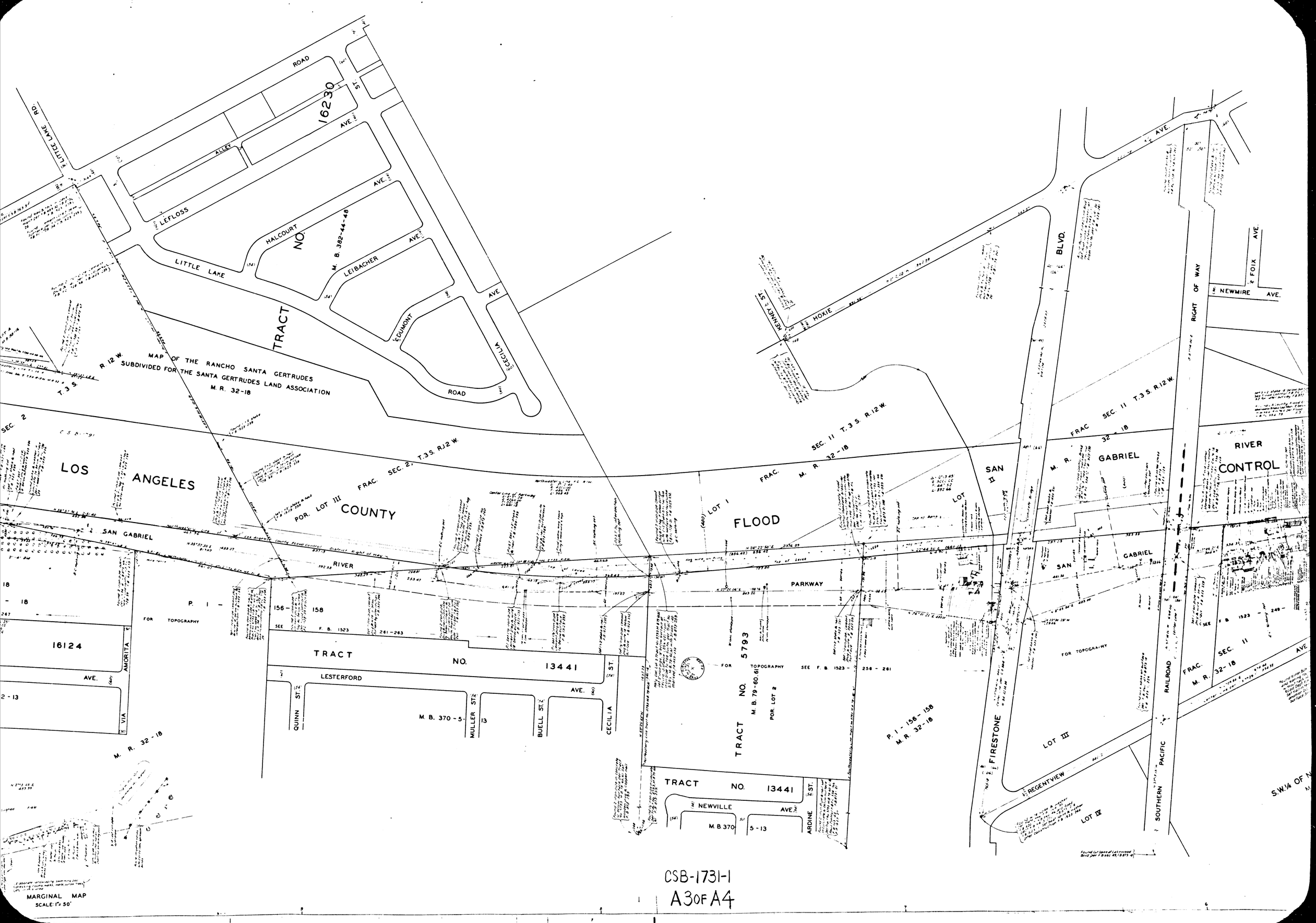

CSB-1731-1

A3 OF A4

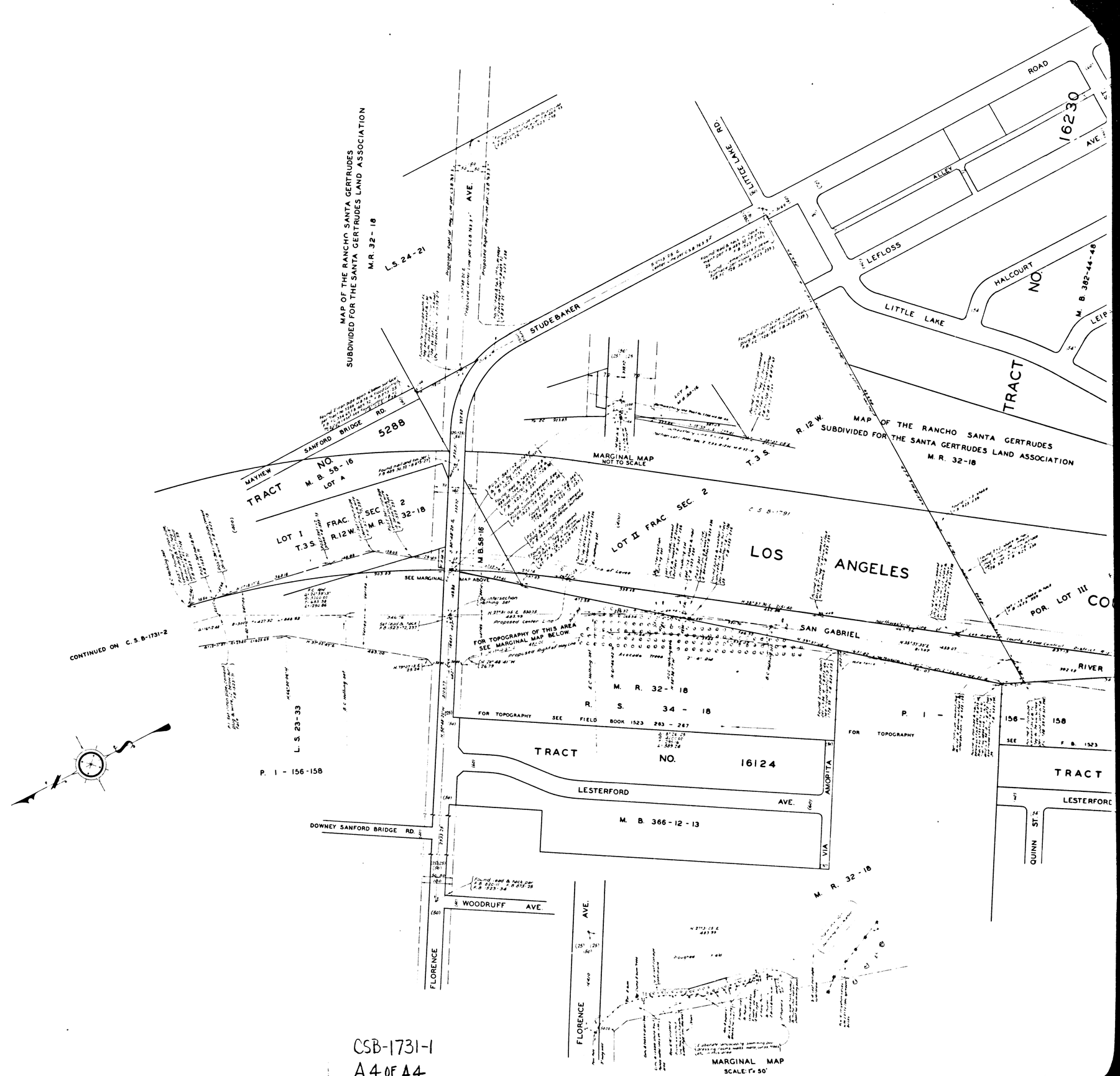

CSB-1731-1
A4 OF A4