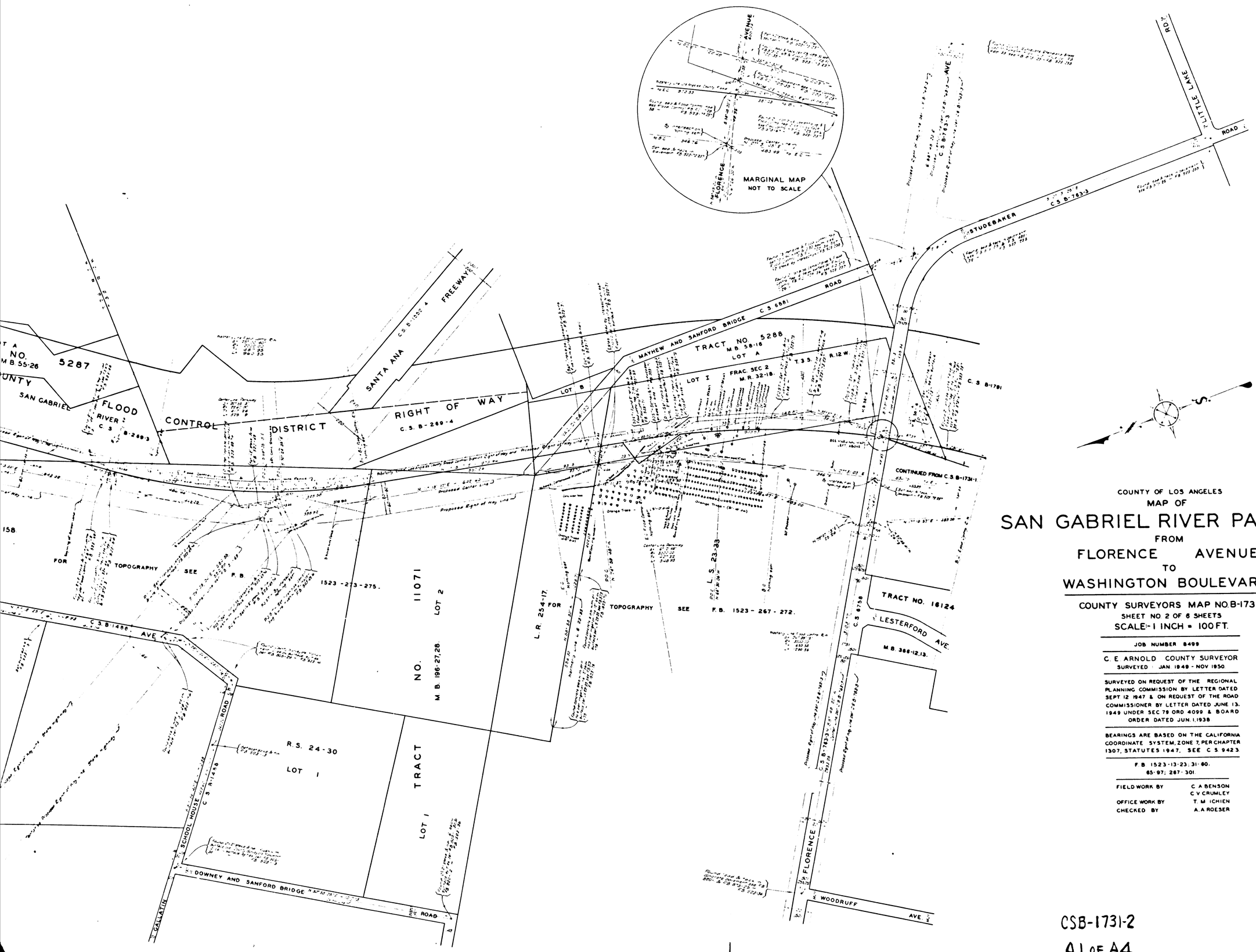

COUNTY OF LOS ANGELES

MAP OF

SAN GABRIEL RIVER PARKWAY

FROM

FLORENCE AVENUE

TO

WASHINGTON BOULEVARD

COUNTY SURVEYORS MAP NO. B-1731

SHEET NO. 2 OF 6 SHEETS

SCALE:- 1 INCH = 100 FT.

JOB NUMBER 8499

C. E. ARNOLD COUNTY SURVEYOR

SURVEYED: JAN. 1949 - NOV. 1950.

SURVEYED ON REQUEST OF THE REGIONAL PLANNING COMMISSION BY LETTER DATED SEPT. 12 1947 & ON REQUEST OF THE ROAD COMMISSIONER BY LETTER DATED JUNE 13, 1949 UNDER SEC 79 ORD 4099 & BOARD ORDER DATED JUN. 1, 1938

BEARINGS ARE BASED ON THE CALIFORNIA COORDINATE SYSTEM, ZONE 7, PER CHAPTER 1307, STATUTES 1947. SEE C.S. 9423.

F.B. 1523-13-23; 31-60; 65-97; 287-301.

FIELD WORK BY	C. A. BENSON C. V. CRUMLEY
OFFICE WORK BY	T. M. ICHIEN
CHECKED BY	A. A. ROESER

INDEX 36

CSB-1731-2

A1 OF A4

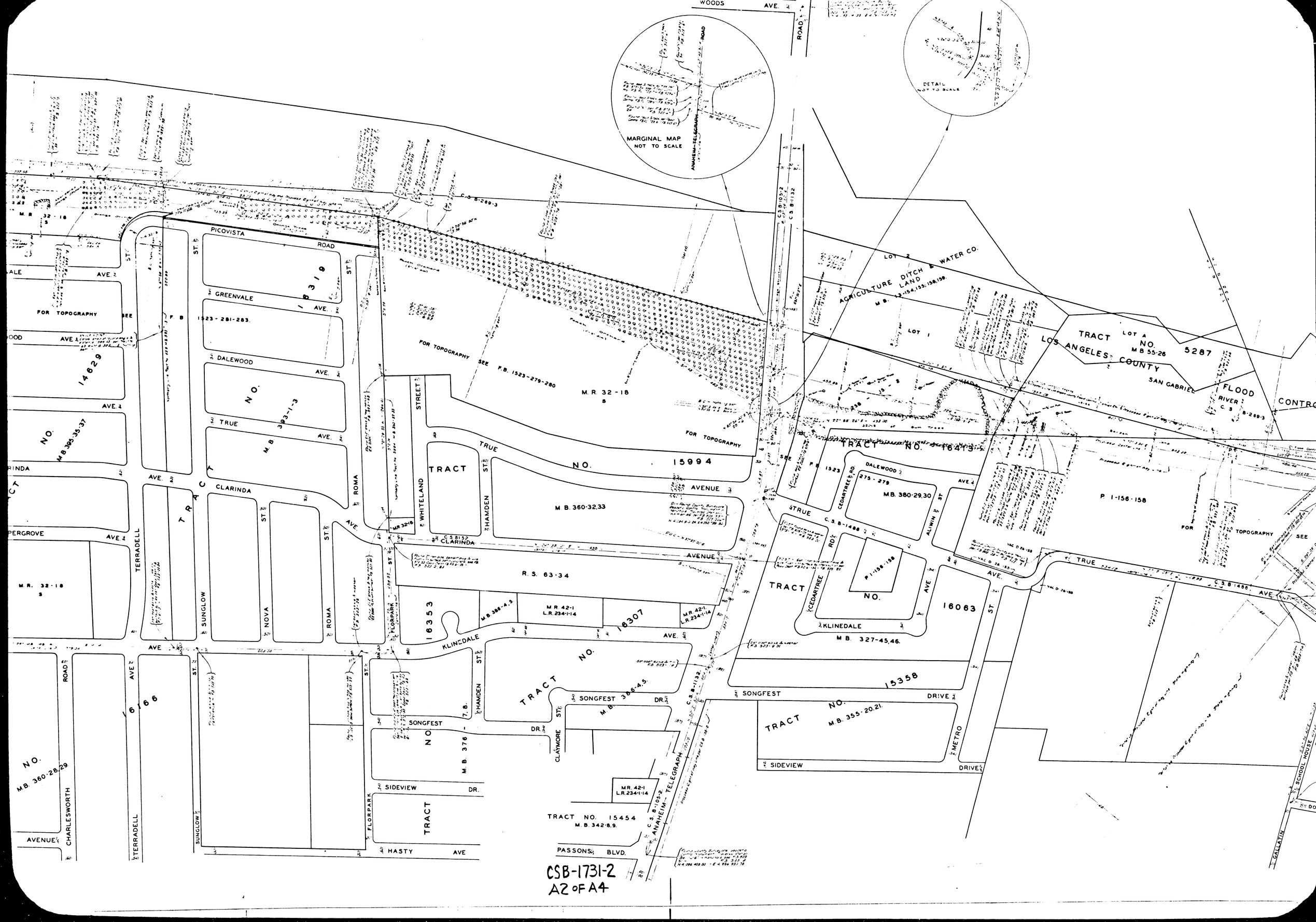

CSB-1731-2
A2 OF A4

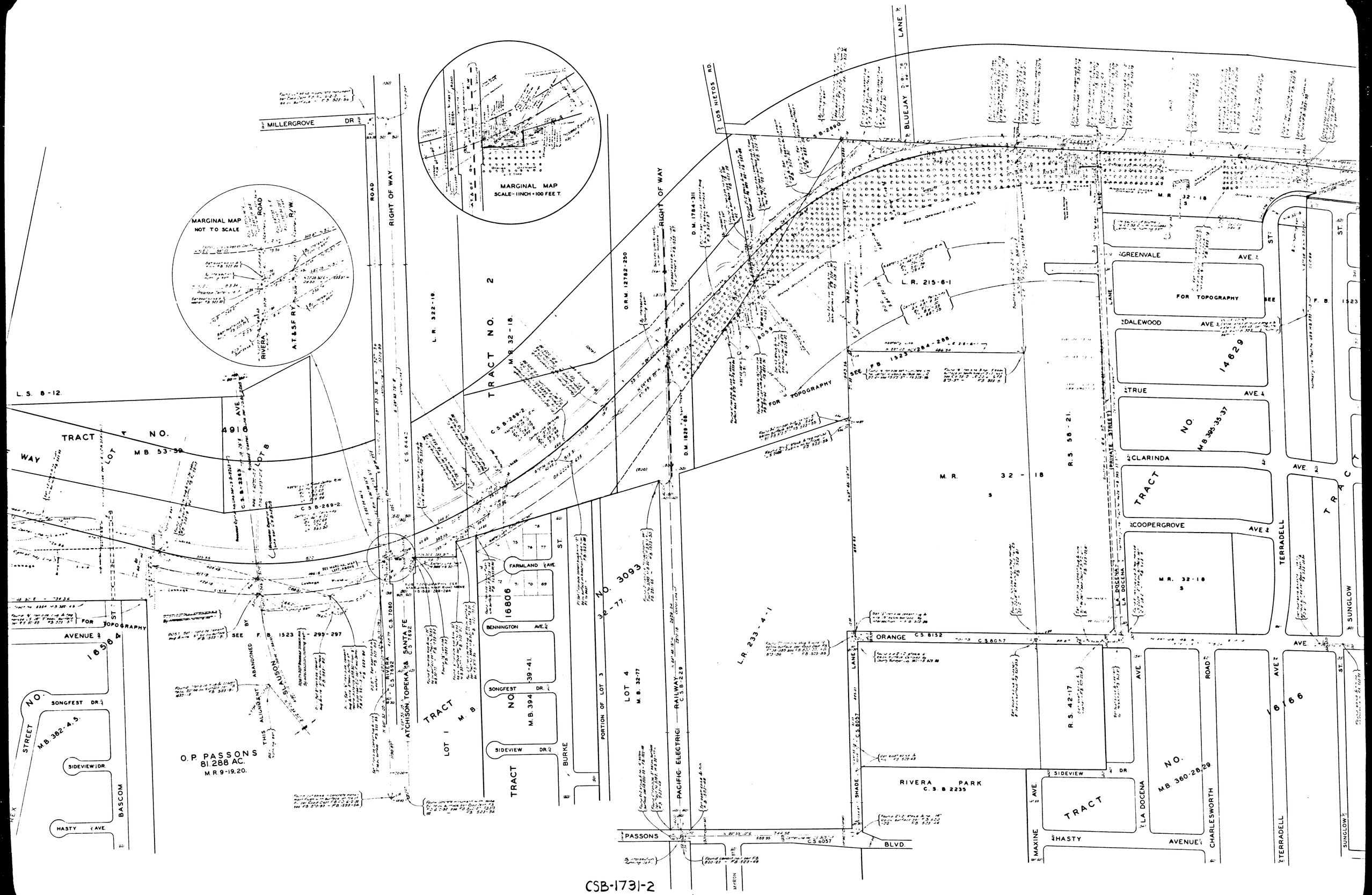

CSB-1731-2
A3 OF A4

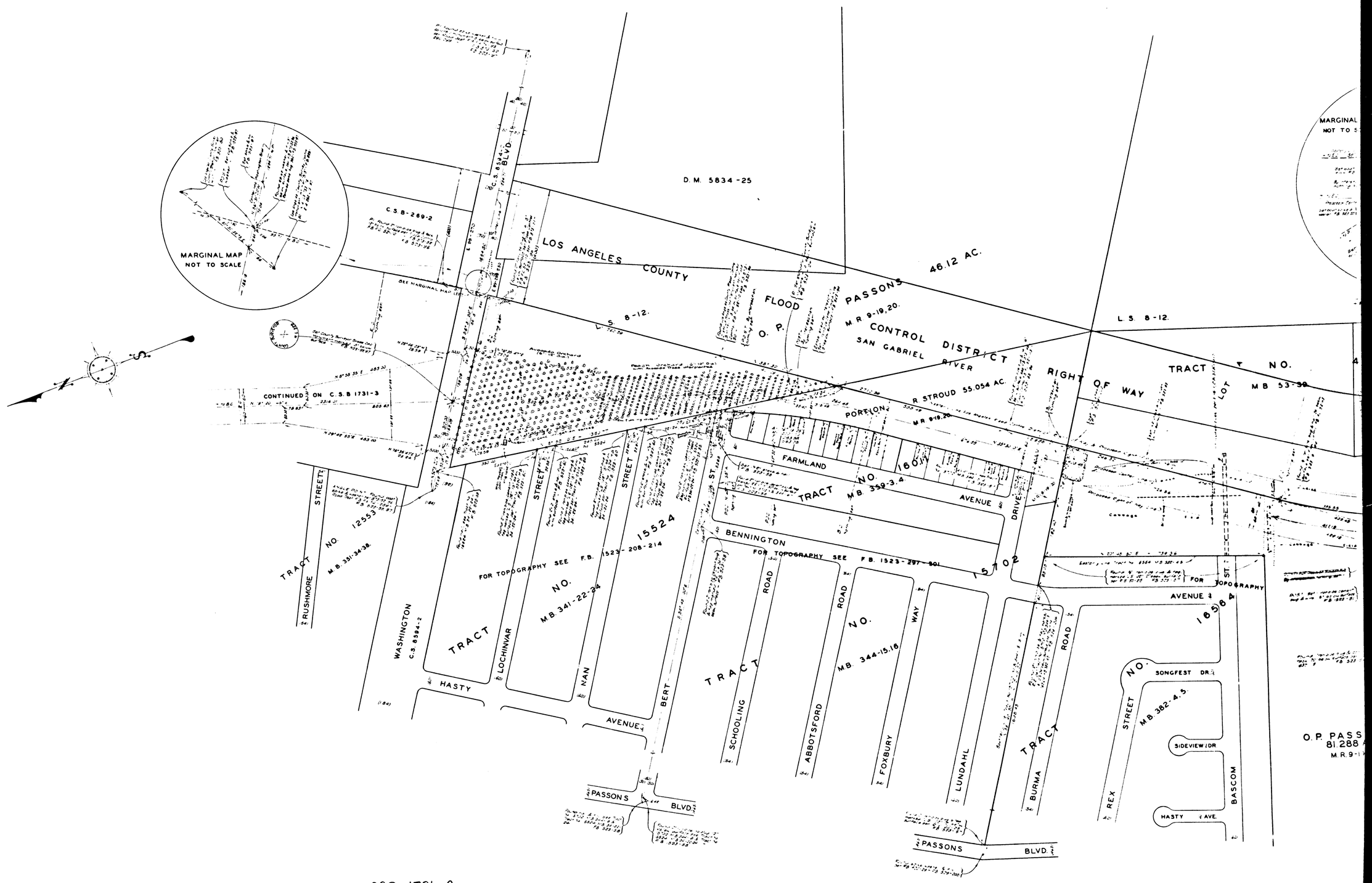

CSB-1731-2

A4 OF A4