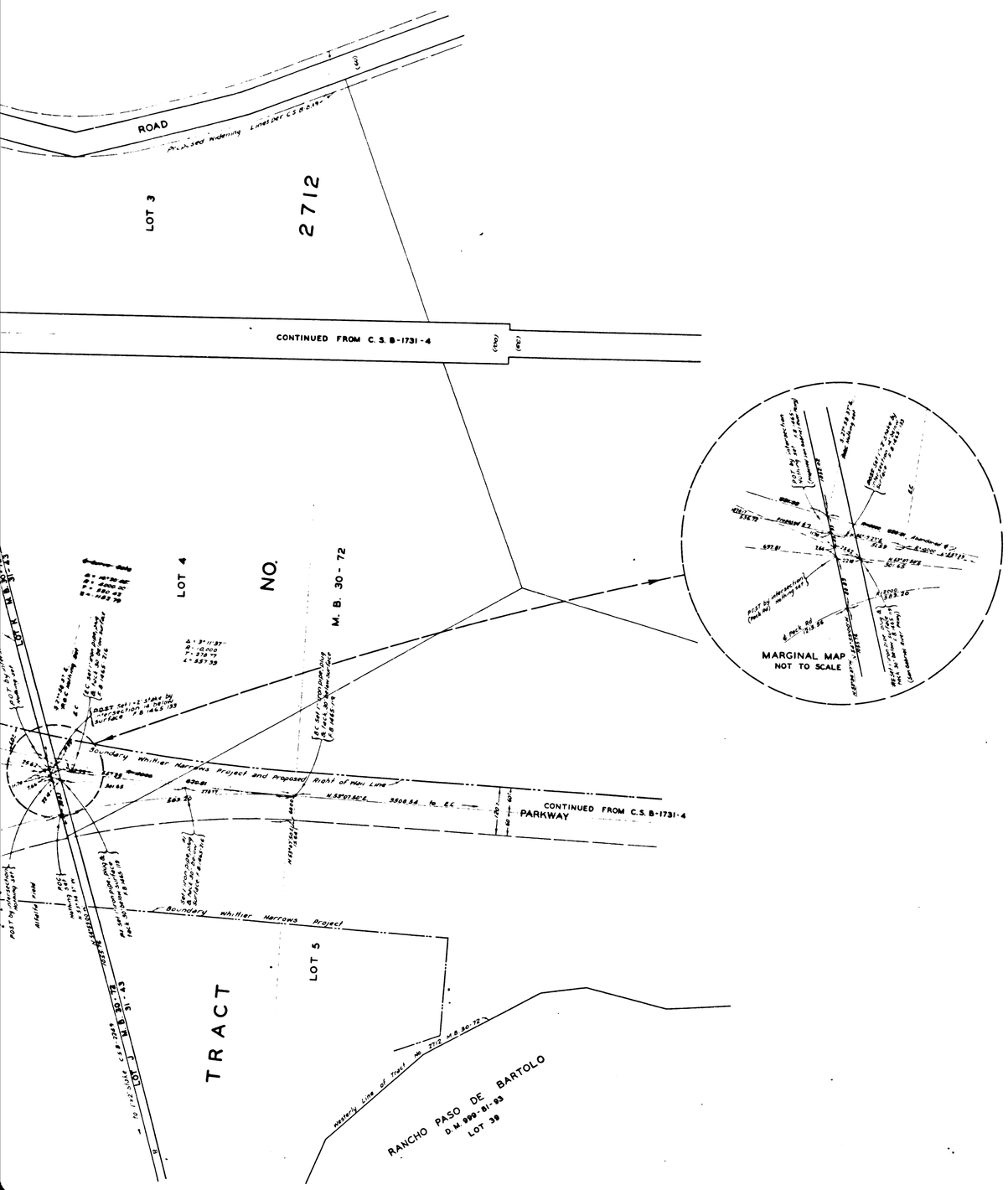



COUNTY OF LOS ANGELES
MAP OF

SAN GABRIEL RIVER PARKWAY

FROM

PECK ROAD

TO

5000 FT. SOUTHWESTERLY OF VALLEY BLVD.

COUNTY SURVEYORS MAP NO. B-1731
SHEET NO. 5 OF 6 SHEETS
SCALE: 1 INCH = 100 FT.

JOB NUMBER 8499

C. E. ARNOLD – COUNTY SURVEYOR
SURVEYED DEC 1949 - JULY 1950

SURVEYED REQUEST OF THE REGIONAL PLANNING COMMISSION BY LETTER DATED SEPT. 12, 1947 & ON REQUEST OF THE ROAD COMMISSIONER BY LETTER DATED JUNE 13, 1949 UNDER SEC. 79, ORD 4099 AND BOARD ORDER DATED JUNE 1, 1938.

BEARINGS ARE BASED ON THE CALIFORNIA COORDINATE SYSTEM ZONE 7 PER CHAPTER 1307 STATUTES 1947 SEE C.S. 8423.

F.B. 548 9-15
F.B. 1465-119-120, 132, 138-144, 191, 199

INDEX 37 FIELD WORK BY A.N. HELLSTROM
G. G. PORTER
D. E. HOLMES
OFFICE WORK BY C. E. DROWN

CHECKED BY A. A. ROESER

Revised October 1951 CEC

COUNTY SURVEYORS MAP NO. B-1731
SHEET NO. 5 OF 6 SHEETS

CSB-1731-5
A1 OF A4

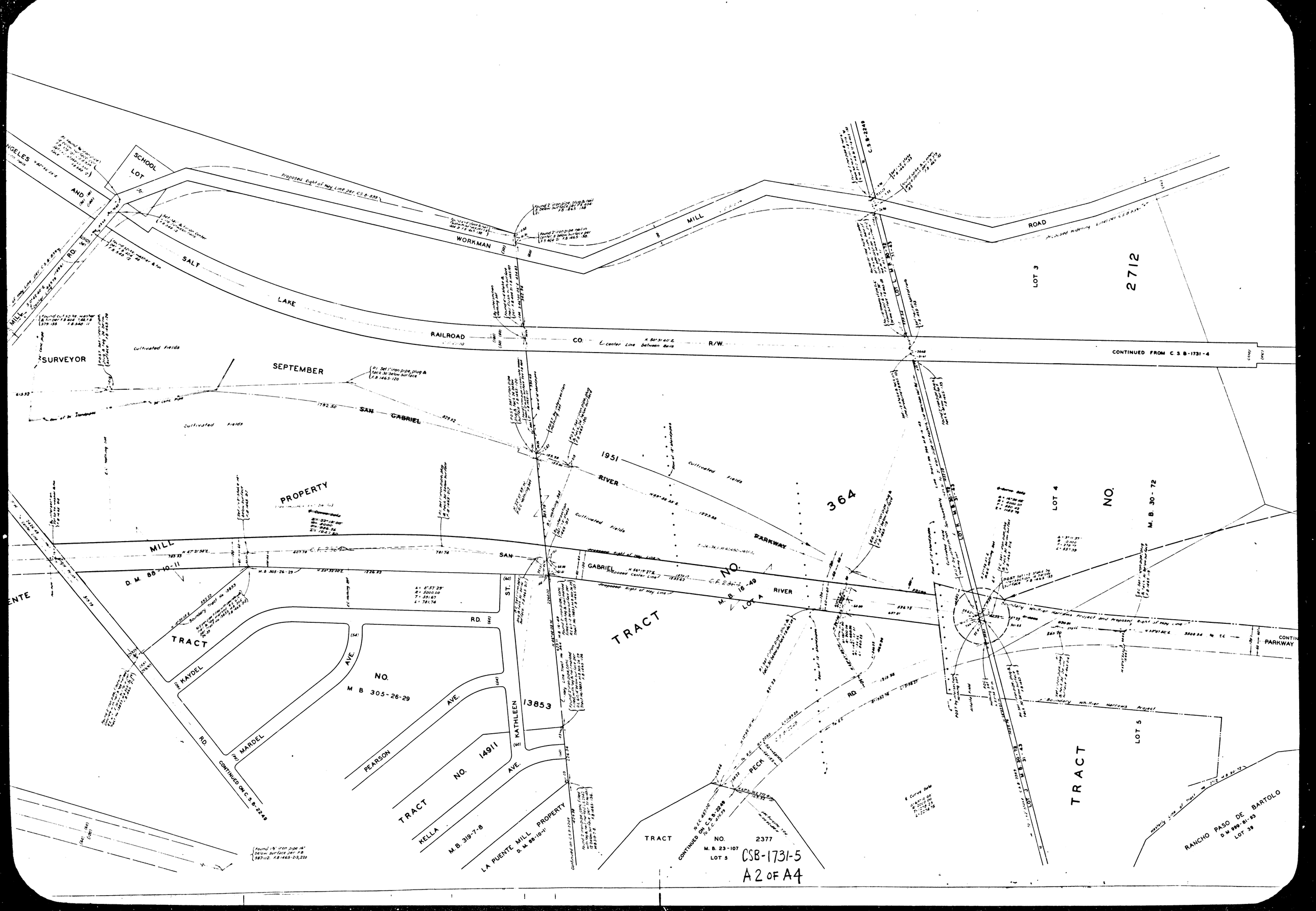

SCHOOL LOT
SALT LAKE RAILROAD CO. R/W.
WORKMAN MILL ROAD
Proposed Right of Way Line per C.S.B-839
Proposed Widening Line per C.S.B-839
C.S.B-2249
LOT 3
2712
CONTINUED FROM C.S.B-1731-4
SURVEYOR
SEPTEMBER
Cultivated Fields
SAN GABRIEL RIVER PARKWAY
1951
364
LOT 4
NO.
M.B. 30-72
PROPERTY
MILL
D.M. 88-10-11
SAN GABRIEL RIVER
NO.
M.B. 16-49
LOT A
TRACT
KAYDEL RD.
MARDEL AVE.
NO.
M B 305-26-29
PEARSON AVE.
KATHLEEN ST.
13853
TRACT NO. 14911
KELLA AVE.
M.B. 319-7-8
LA PUENTE MILL PROPERTY
D.M. 88-10-11
CONTINUED ON C.S.B-2249
PECK RD.
TRACT NO. 2377
M.B. 23-107
LOT 5
CONTINUED ON C.S.B-2249
Boundary Whittier Narrows Project and Proposed Right of Way Line
Boundary Whittier Narrows Project
LOT 5
TRACT
RANCHO PASO DE BARTOLO
D.M. 999-81-93
LOT 39
CSB-1731-5
A2 OF A4

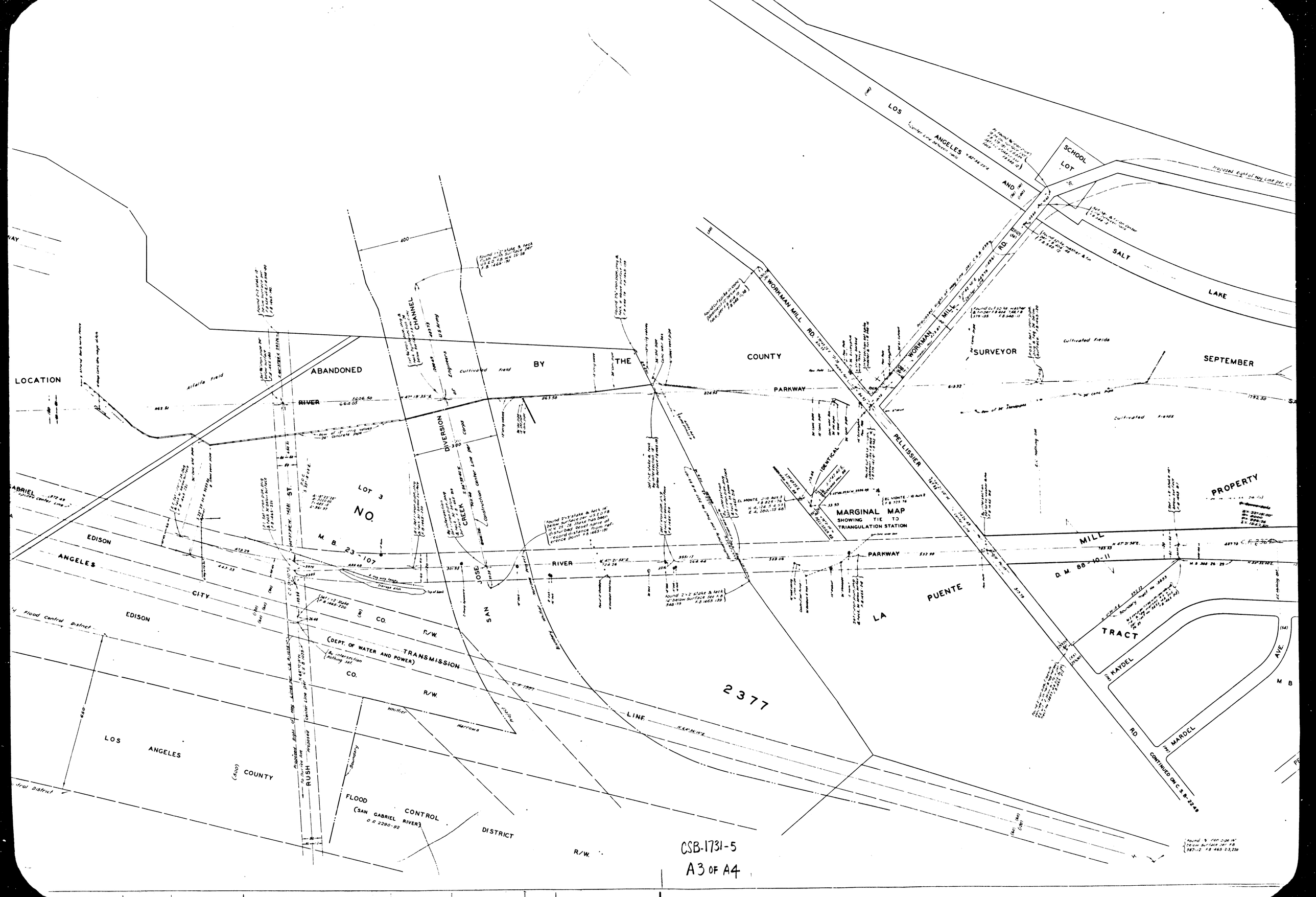

CSB-1731-5

A3 OF A4

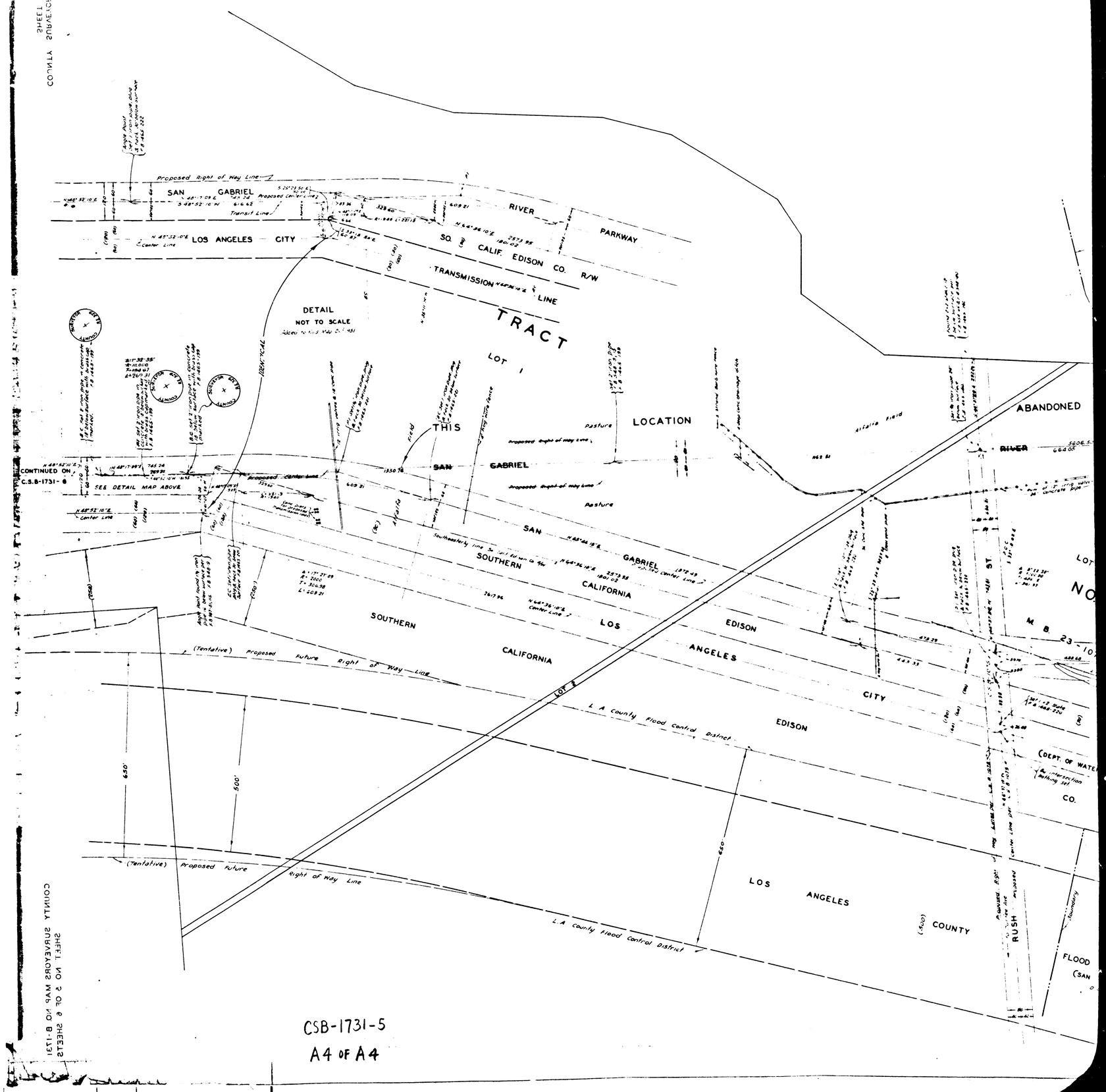

CSB-1731-5

A4 OF A4