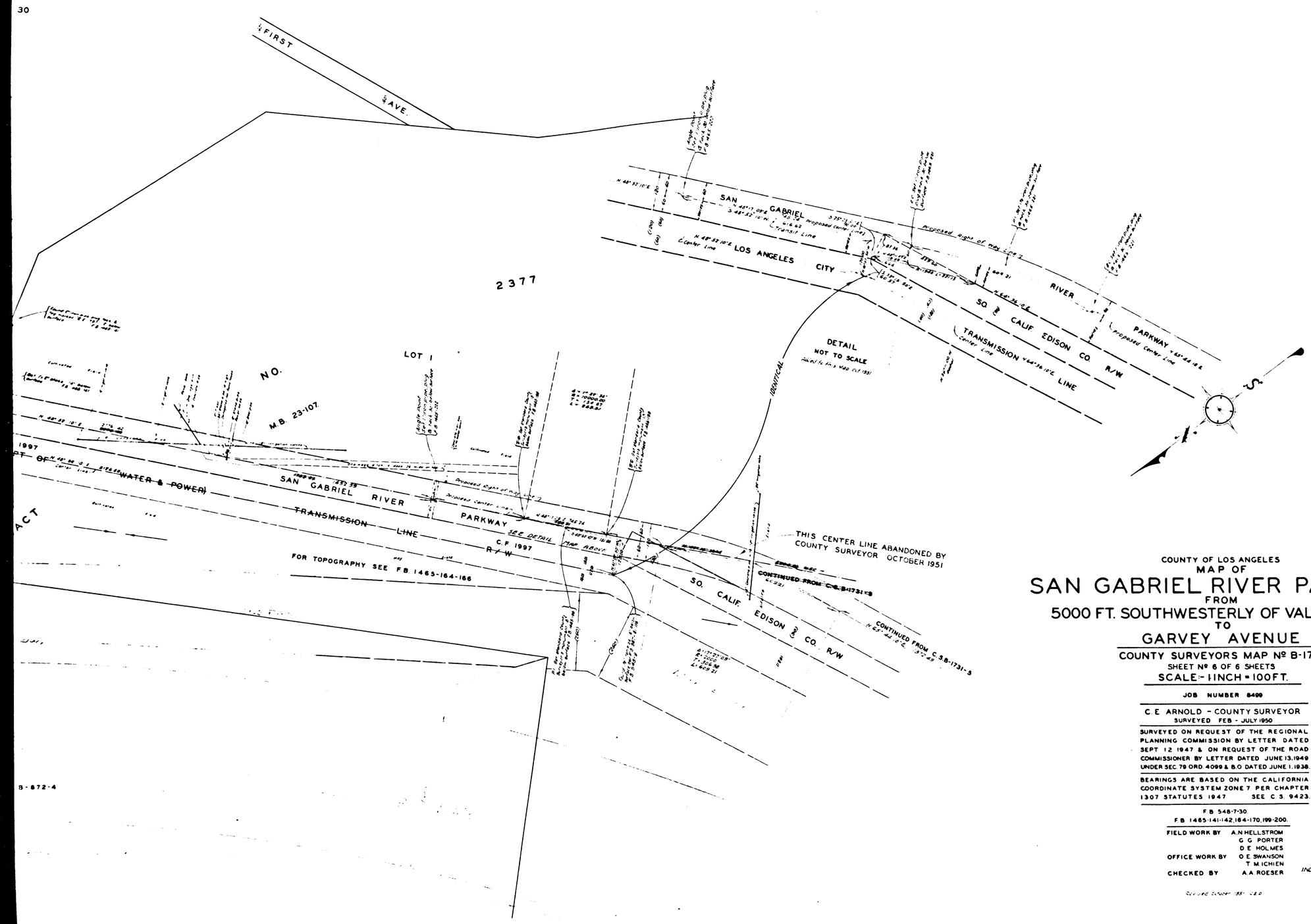

COUNTY OF LOS ANGELES

MAP OF

SAN GABRIEL RIVER PARKWAY

FROM

5000 FT. SOUTHWESTERLY OF VALLEY BLVD.

TO

GARVEY AVENUE

COUNTY SURVEYORS MAP Nº B-1731

SHEET Nº 6 OF 6 SHEETS

SCALE:- 1 INCH = 100 FT.

JOB NUMBER 8499

C. E. ARNOLD - COUNTY SURVEYOR

SURVEYED FEB - JULY 1950

SURVEYED ON REQUEST OF THE REGIONAL PLANNING COMMISSION BY LETTER DATED SEPT 12 1947 & ON REQUEST OF THE ROAD COMMISSIONER BY LETTER DATED JUNE 13, 1949 UNDER SEC. 79 ORD. 4099 & B.O. DATED JUNE 1, 1938.

BEARINGS ARE BASED ON THE CALIFORNIA COORDINATE SYSTEM ZONE 7 PER CHAPTER 1307 STATUTES 1947 SEE C.S. 9423.

F.B. 548-7-30.
F.B. 1465-141-142, 164-170, 199-200.

FIELD WORK BY	A.N. HELLSTROM G. G. PORTER D. E. HOLMES
OFFICE WORK BY	O. E. SWANSON T. M. ICHIEN
CHECKED BY	A. A. ROESER

INDEX 37

CSB-1731-6
A1 OF A4

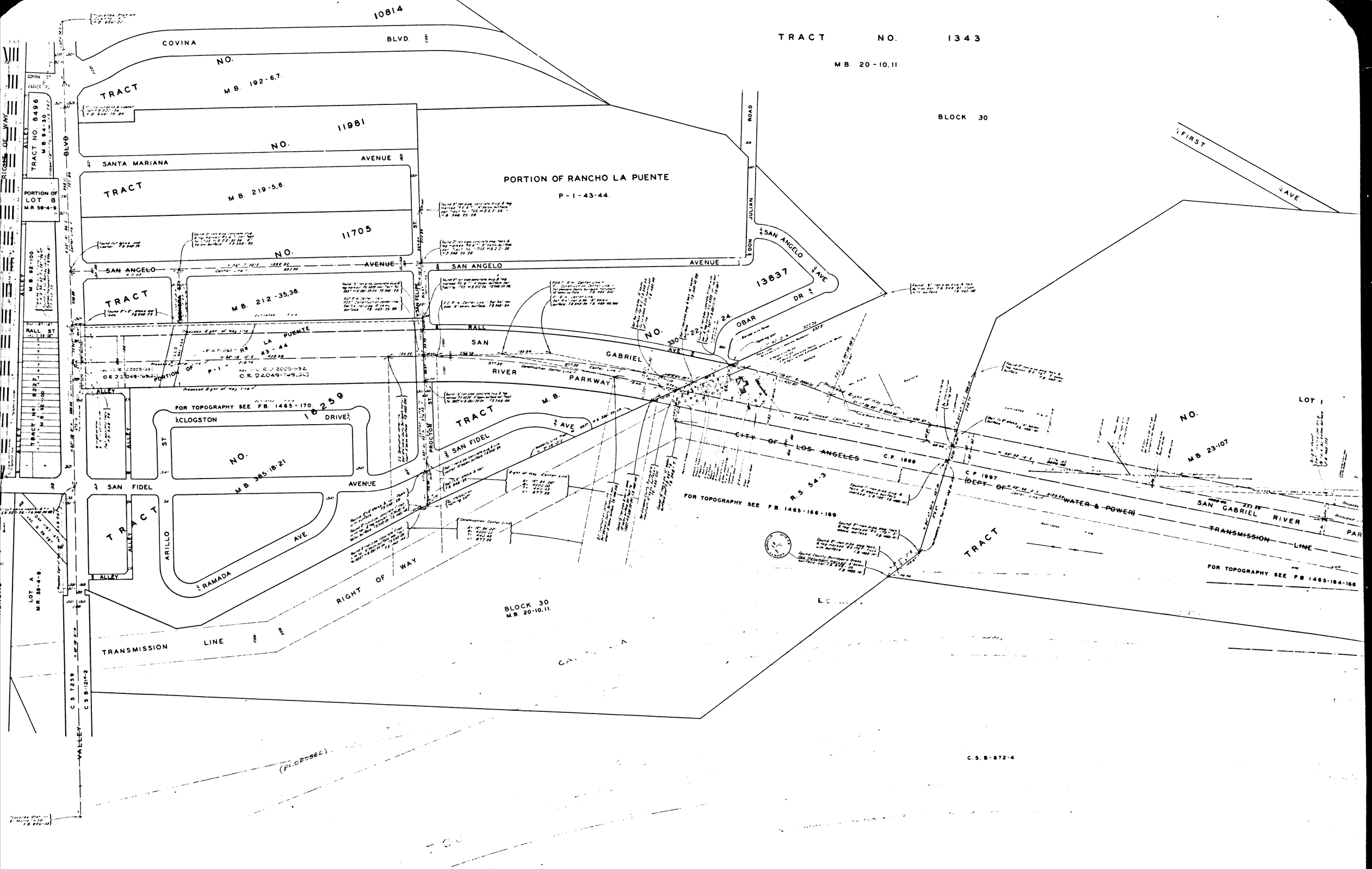

CSB-1731-6
A2 OF A4

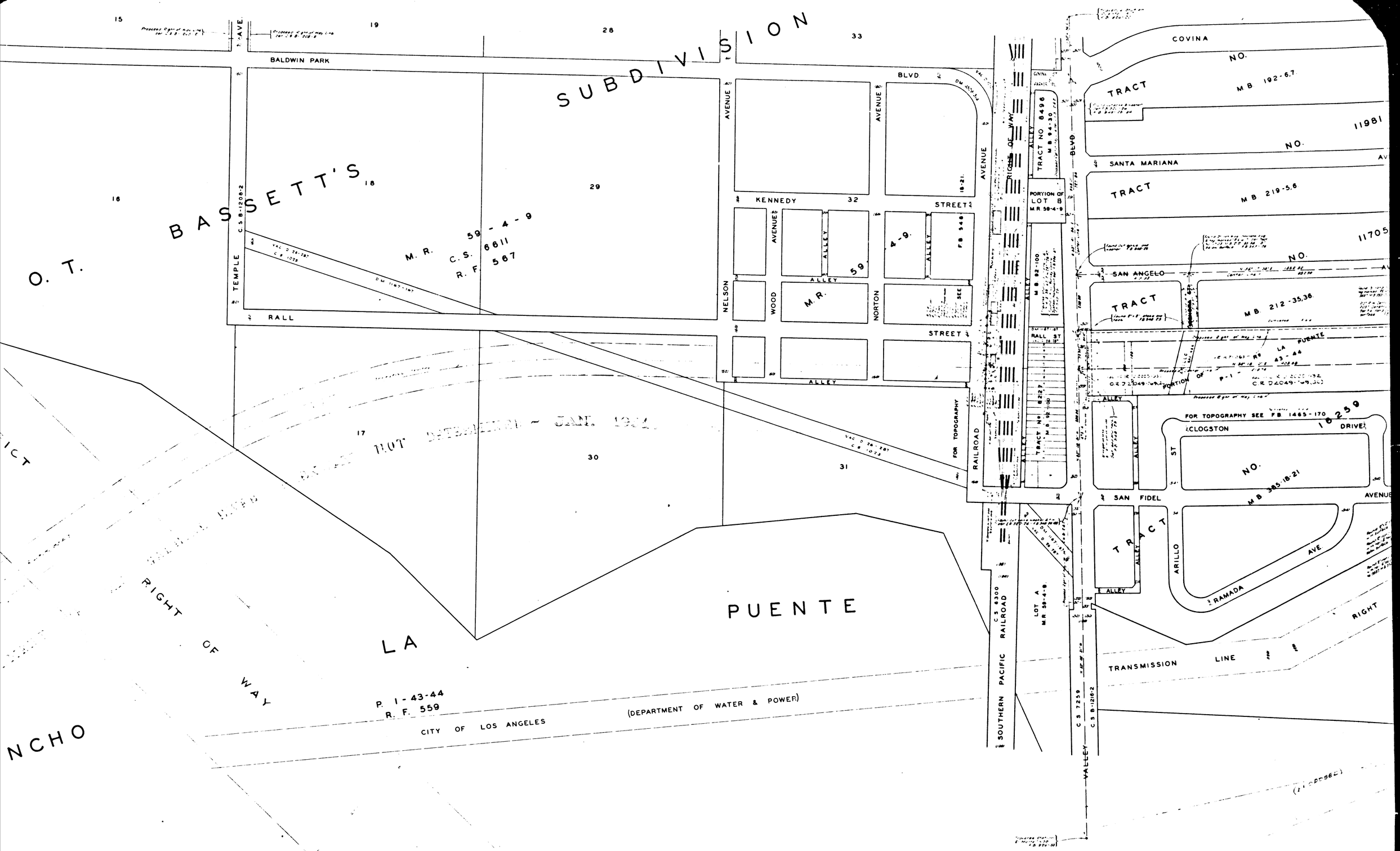

CSB-1731-6

A3 OF A4

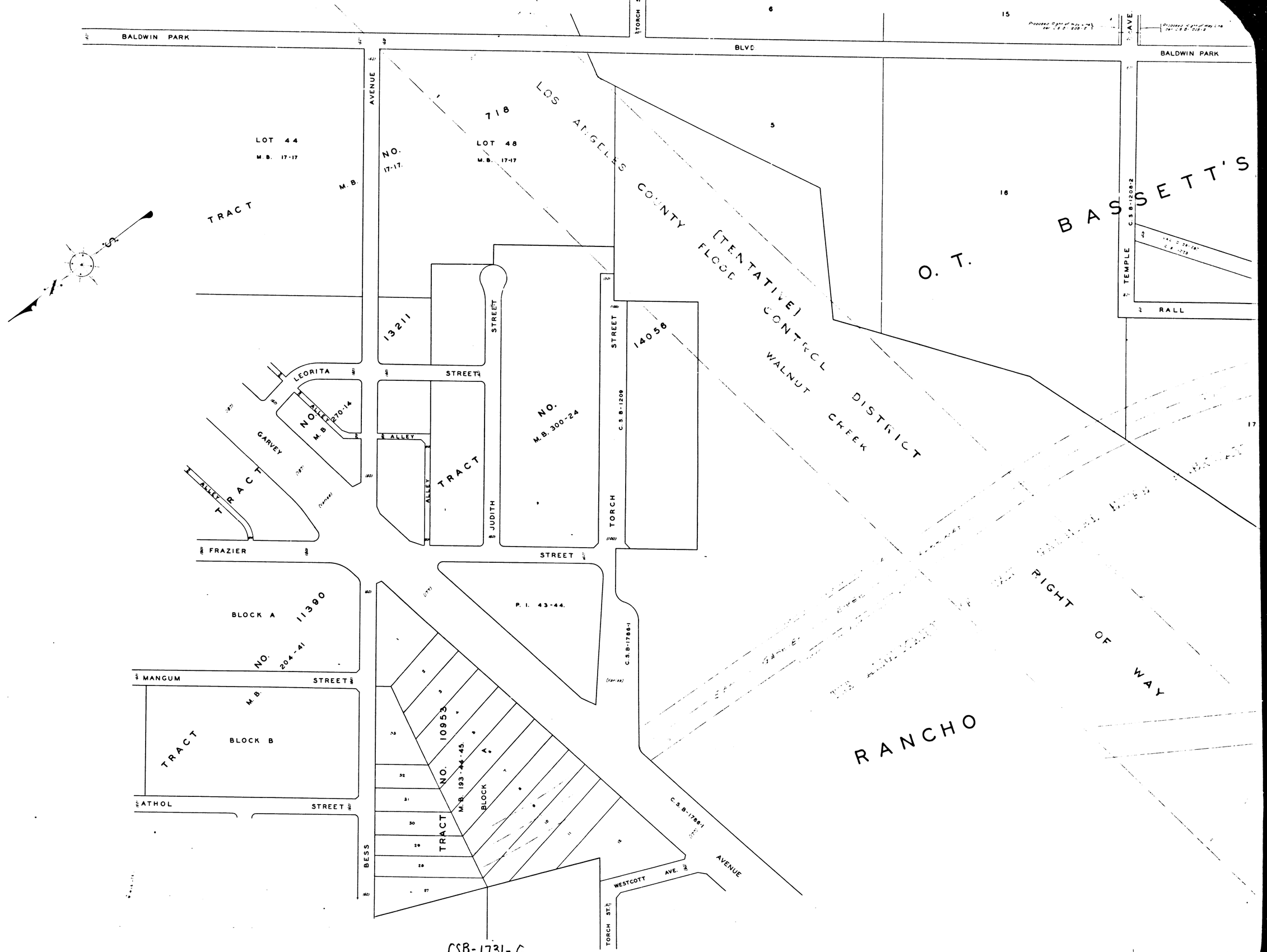

CSB-1731-6
A4 OF A4