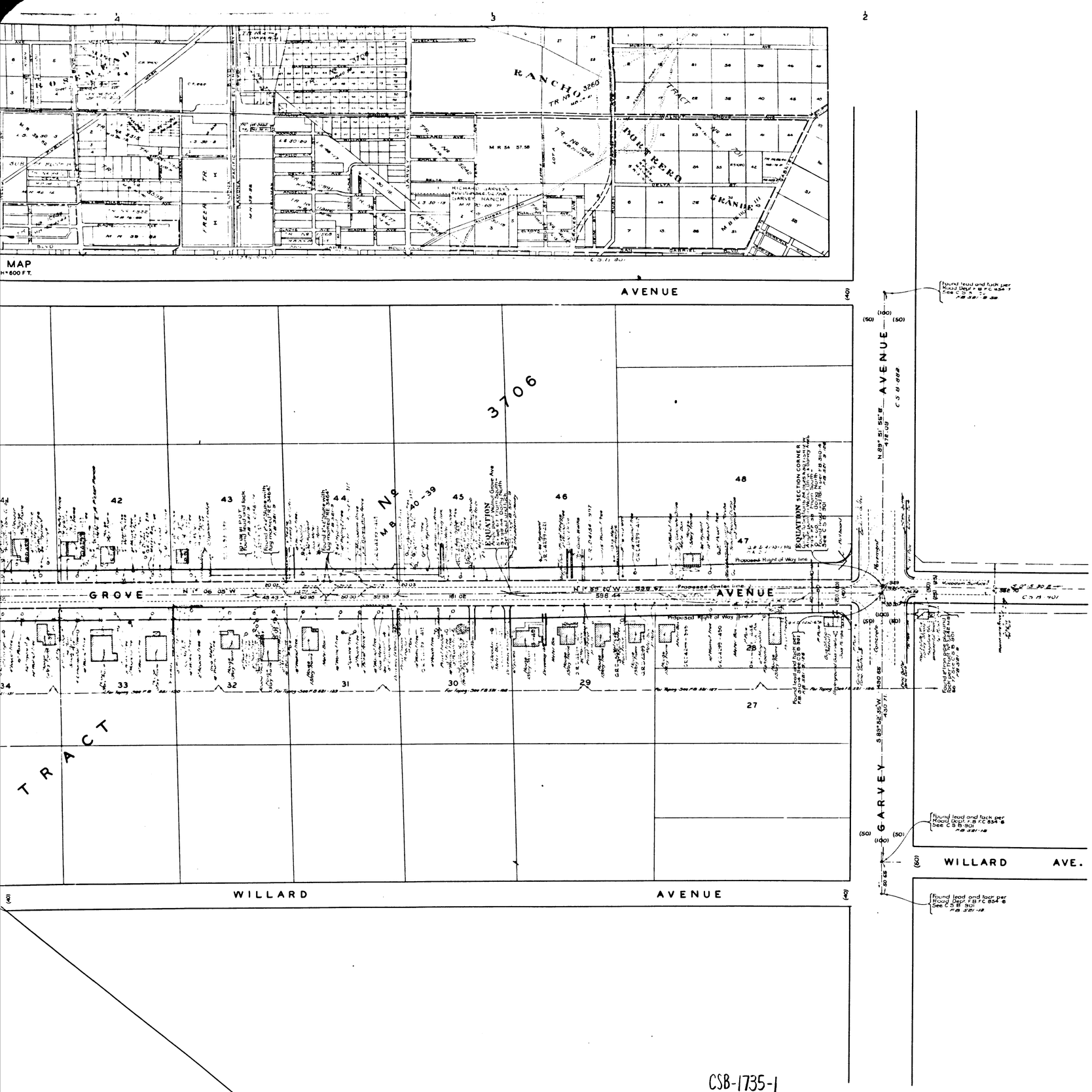

MAP OF

WALNUT GROVE AVENUE

FROM

GARVEY AVENUE

TO

HUNTINGTON DRIVE

COUNTY SURVEYORS MAP Nº B-1735

SHEET Nº 1 OF 4 SHEETS

SCALE - 1 INCH = 50 FEET.

JOB NUMBER - 7150

ALFRED JONES - COUNTY SURVEYOR

SURVEYED JUNE, 1939 - OCT. 1941.

SURVEYED UNDER INSTRUCTIONS OF THE BOARD OF SUPERVISORS PER ORDER DATED MARCH 21, 1932

BEARINGS ARE BASED ON THE BEARING OF WALNUT GROVE AVENUE, PER C.S. B-108.

F.B. 521-1-148, 209-244.

FIELD WORK BY A.N. HELLSTROM.
W.A. MILLER.
OFFICE WORK BY H.U.M. HIGGINS.
CHECKED BY A.A. ROESER.

INDEX 44

CSB-1735-1

A1 OF A4

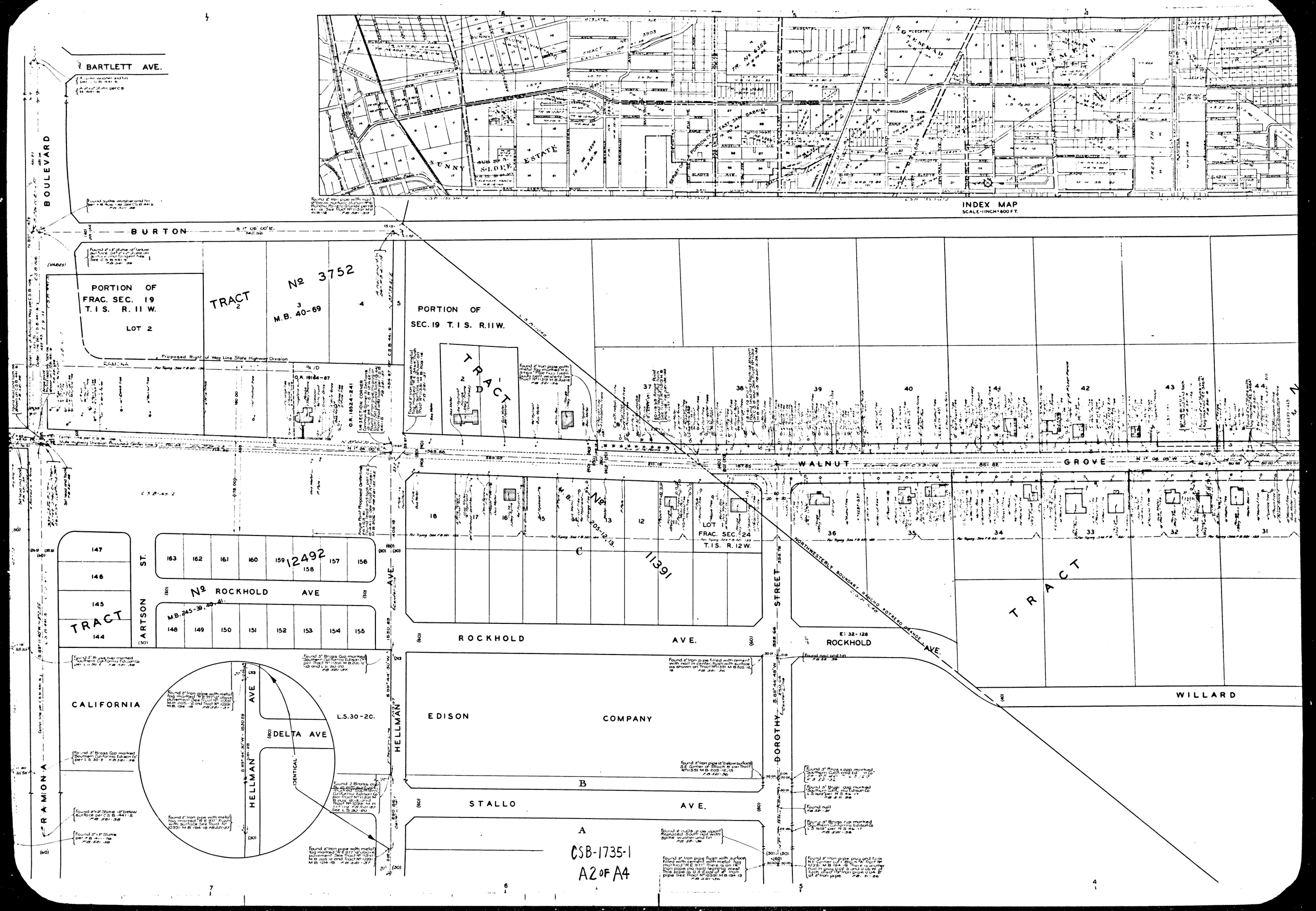

BARTLETT AVE.
BOULEVARD
BURTON
INDEX MAP
SCALE-1INCH=600 FT.
PORTION OF FRAC. SEC. 19 T.1 S. R.11 W.
LOT 2
TRACT Nº 3752
M.B. 40-69
PORTION OF SEC. 19 T.1 S. R.11 W.
TRACT
WALNUT GROVE
LOT 1 FRAC. SEC. 24 T.1 S. R.12 W.
Nº 11391
Nº 12492
M.B. 245-39, 40, 41.
ROCKHOLD AVE
ARTSON ST.
TRACT
CALIFORNIA
DELTA AVE
HELLMAN AVE
IDENTICAL
L.S.30-20.
EDISON COMPANY
STALLO AVE.
ROCKHOLD AVE.
DOROTHY STREET
NORTHWESTERLY BOUNDARY RANCHO POTRERO GRANDE
WILLARD
RAMONA
CSB-1735-1
A2 OF A4

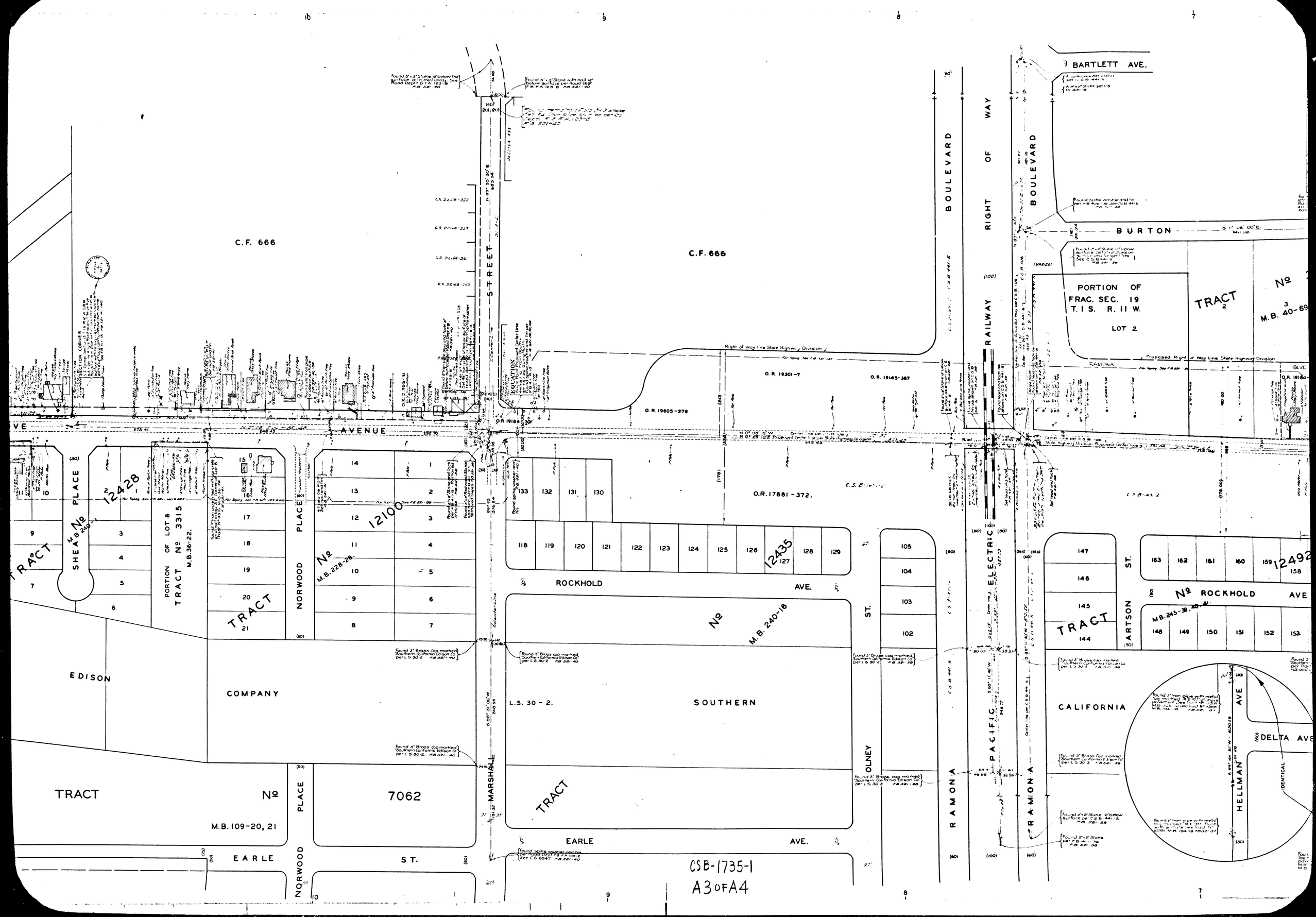

BARTLETT AVE.
BOULEVARD
RIGHT OF WAY
BOULEVARD
BURTON
C.F. 666
C.F. 666
STREET
PORTION OF
FRAC. SEC. 19
T.1 S. R. 11 W.
LOT 2
TRACT
Nº
M.B. 40-69
Right of Way line State Highway Division
Proposed Right of Way Line State Highway Division
RAMONA
BLVD
O.R. 19301-7
O.R. 19145-387
O.R. 19605-276
O.R. 19184-301
AVENUE
SHEAR PLACE
Nº 12428
M.B. 240-1
PORTION OF LOT 8
TRACT Nº 3315
M.B. 36-22.
TRACT
NORWOOD PLACE
Nº 12100
M.B. 228-28.
O.R. 17881-372.
ROCKHOLD AVE.
Nº 12435
M.B. 240-16
ARTSON ST.
Nº 12492
M.B. 245-39, 40, 41.
EDISON
COMPANY
L.S. 30-2.
SOUTHERN
CALIFORNIA
DELTA AVE
HELLMAN AVE
IDENTICAL
TRACT
Nº
7062
M.B. 109-20, 21
MARSHALL
OLNEY ST.
RAMONA
PACIFIC ELECTRIC
RAMONA
EARLE
AVE.
EARLE
ST.
NORWOOD PLACE
CSB-1735-1
A3 OF A4

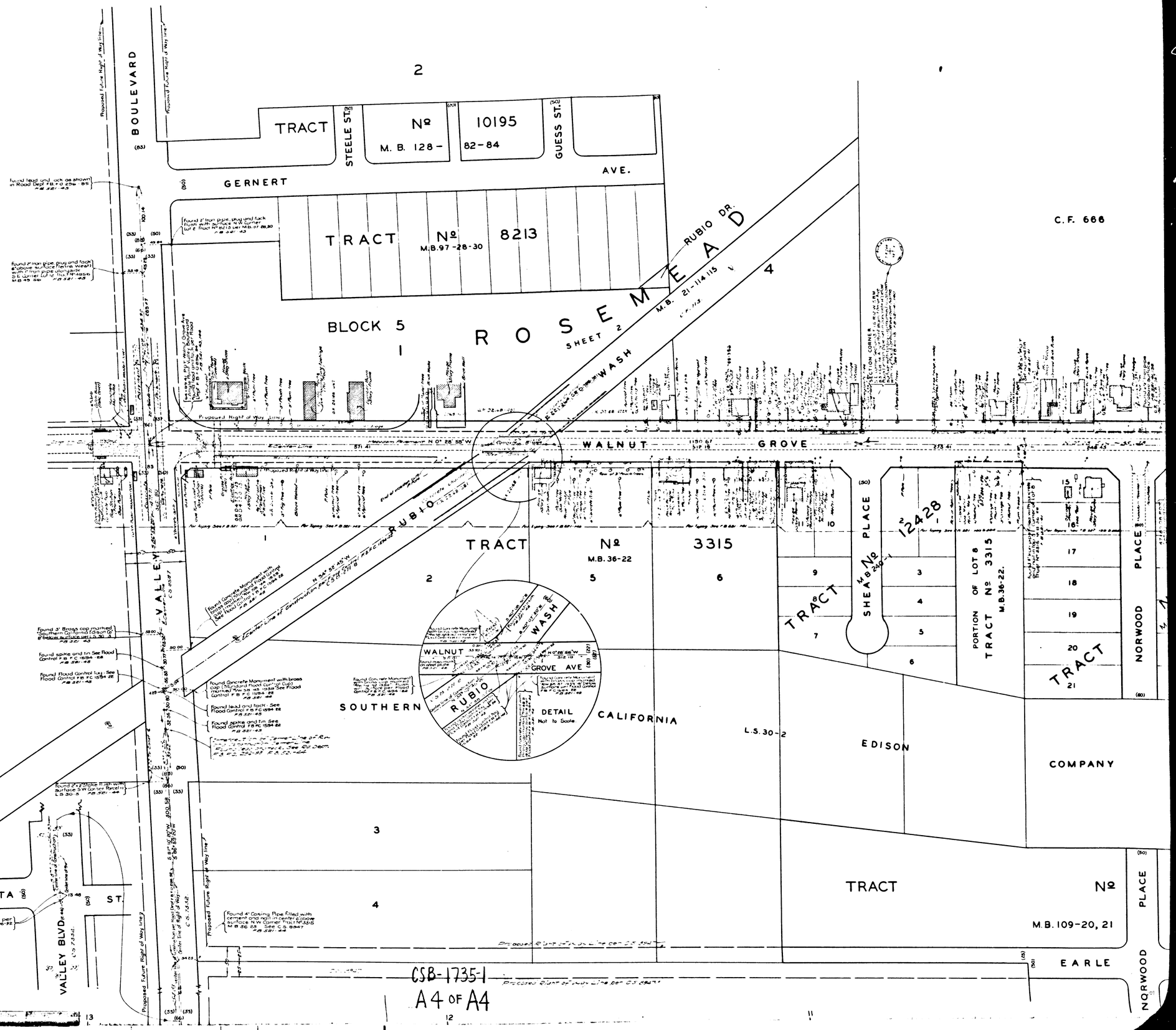

CSB-1735-1

A4 OF A4