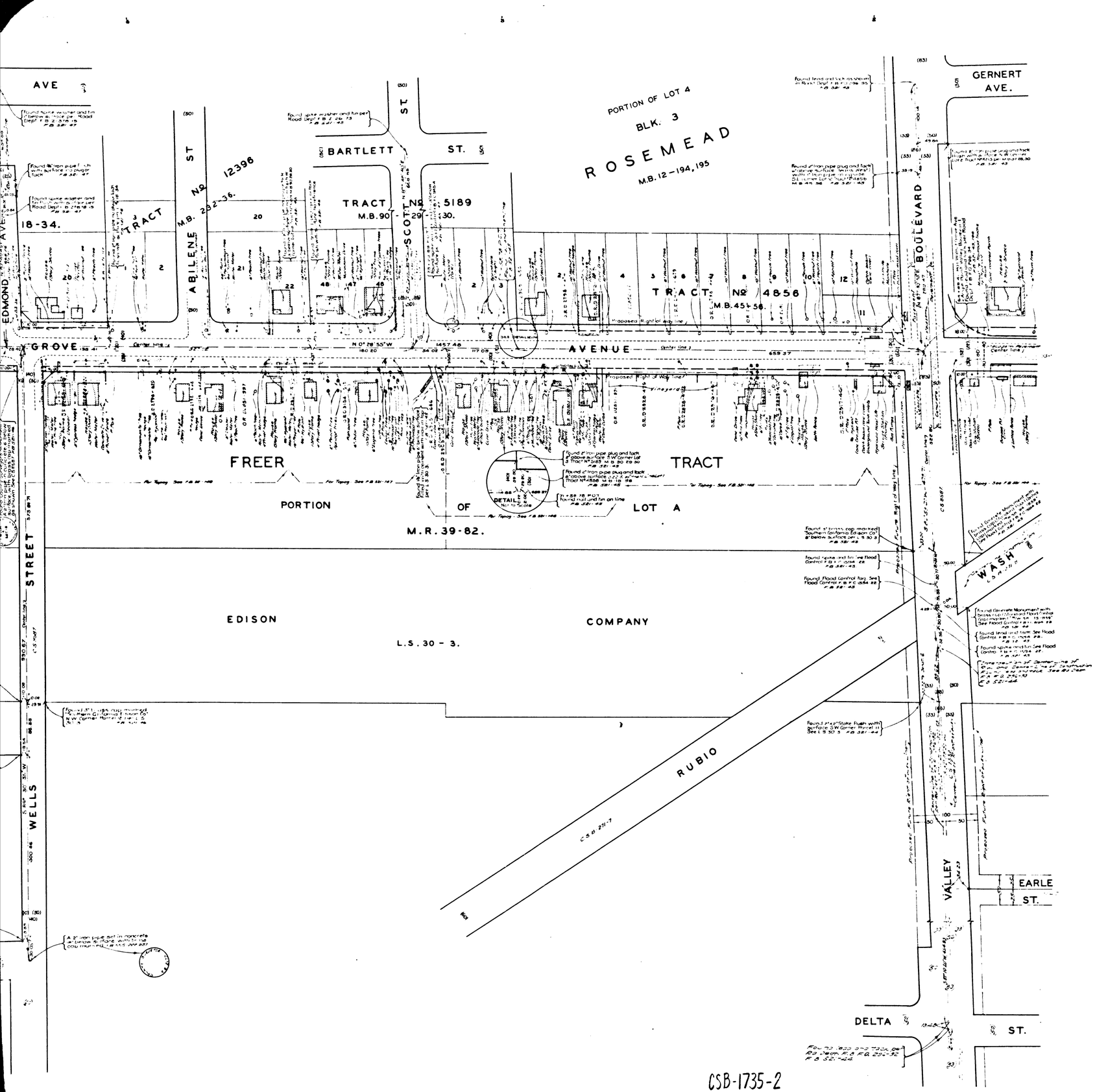

MAP OF
WALNUT GROVE AVENUE
FROM
GARVEY AVENUE
TO
HUNTINGTON DRIVE

COUNTY SURVEYORS MAP No B-1735
SHEET No 2 OF 4 SHEETS
SCALE - 1 INCH = 50 FEET.

JOB NUMBER - 7150

ALFRED JONES - COUNTY SURVEYOR
SURVEYED JUNE 1939 - OCT. 1941.

SURVEYED UNDER INSTRUCTIONS OF THE BOARD OF SUPERVISORS PER ORDER DATED MARCH 21, 1932
BEARINGS ARE BASED ON THE BEARING OF WALNUT GROVE AVENUE, PER C.S.B - 108.

F.B. 521-1-148, 209-244

FIELD WORK BY A.N. HELLSTROM.
W.A. MILLER.
OFFICEWORK BY H.U.M. HIGGINS.
CHECKED BY A.A. ROESER.

INDEX

CSB-1735-2
A1 OF A4

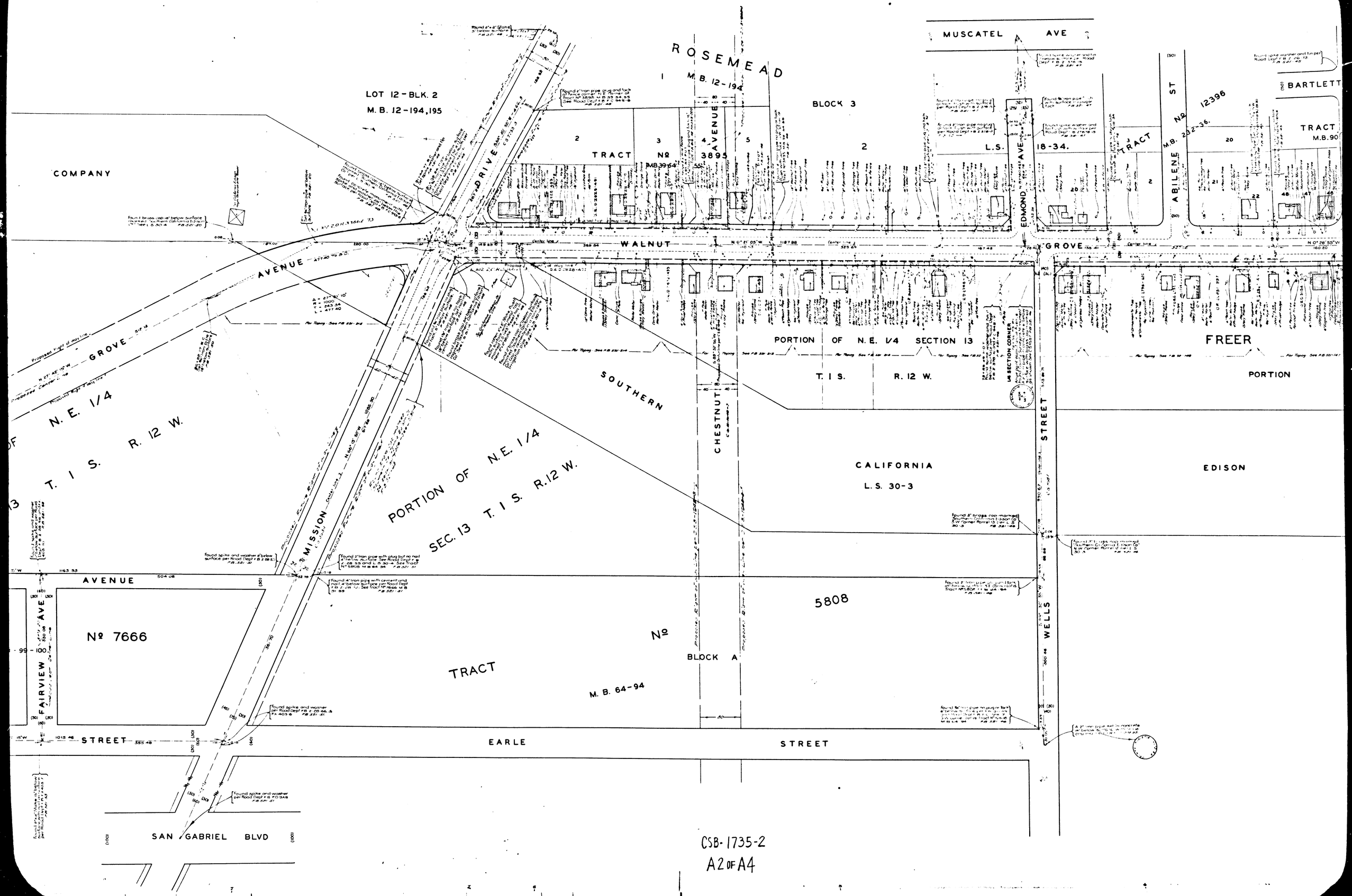

CSB-1735-2
A2 OF A4

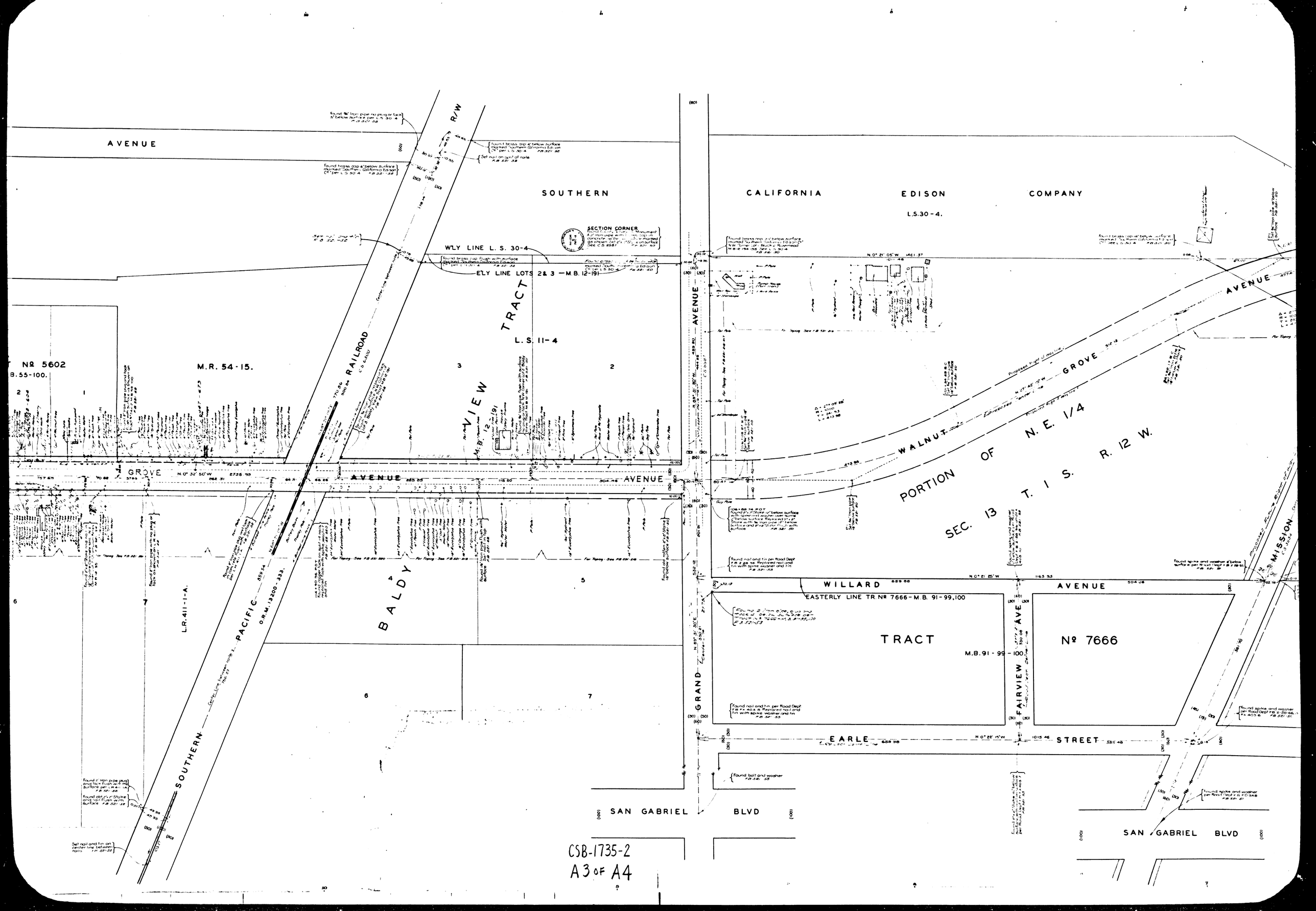
AVENUE
SOUTHERN
CALIFORNIA
EDISON
COMPANY
L.S.30-4.
SECTION CORNER
W'LY LINE L. S. 30-4
E'LY LINE LOTS 2 & 3 — M.B. 12-191
TRACT
L. S. 11-4
VIEW
M.B. 12-191
RAILROAD
Nº 5602
B.55-100.
M.R. 54-15.
GROVE
AVENUE
AVENUE
WALNUT
GROVE
AVENUE
PORTION OF N. E. 1/4
SEC. 13 T. 1 S. R. 12 W.
MISSION
WILLARD
AVENUE
EASTERLY LINE TR. Nº 7666 - M.B. 91-99,100
TRACT
Nº 7666
M.B. 91-99-100
FAIRVIEW AVE
GRAND
EARLE
STREET
SAN GABRIEL
BLVD
SAN GABRIEL
BLVD
BALDY
SOUTHERN
PACIFIC
O.R.M. 13200-333.
L.R. 411-1-A.
CSB-1735-2
A3 OF A4

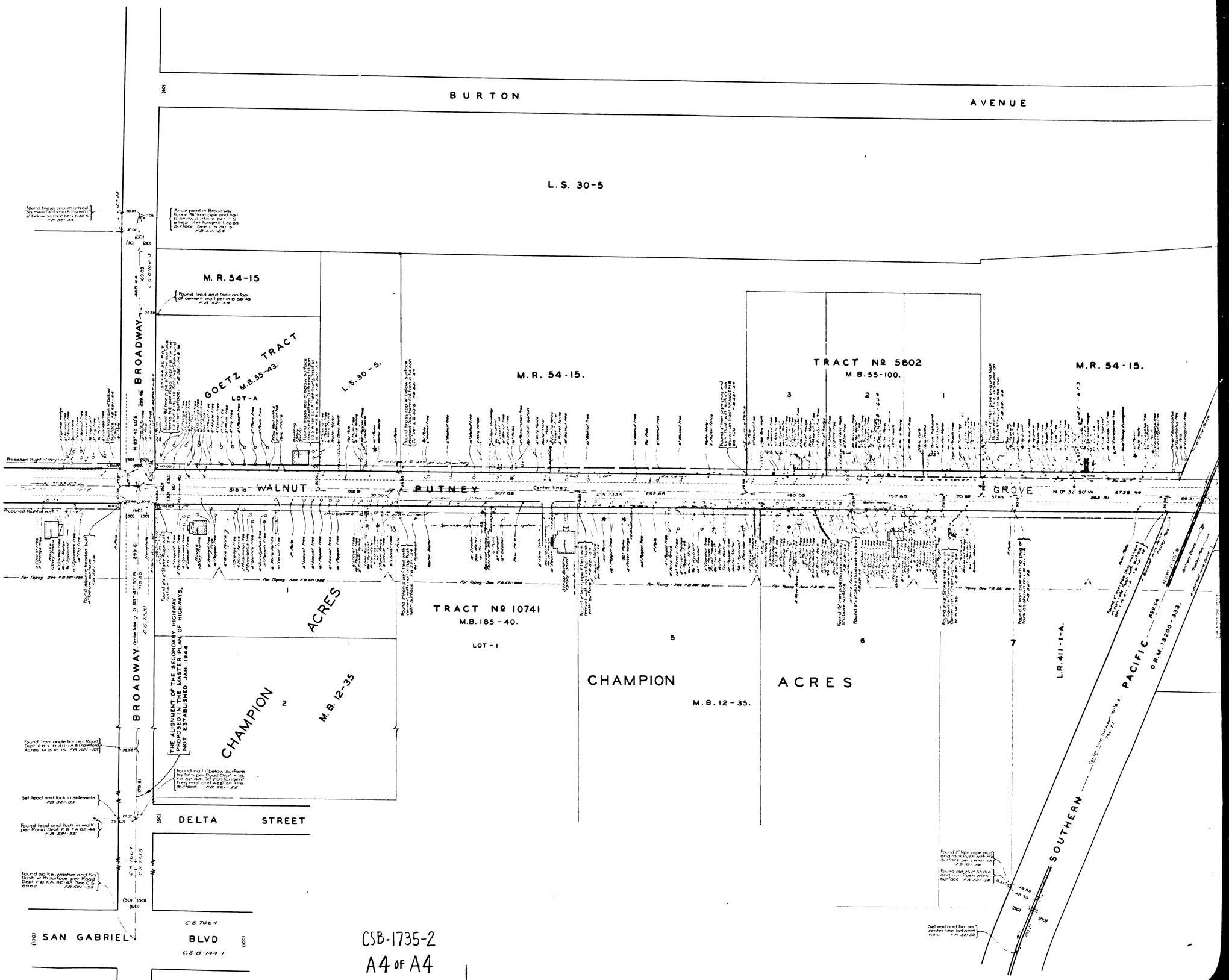

CSB-1735-2

A4 OF A4