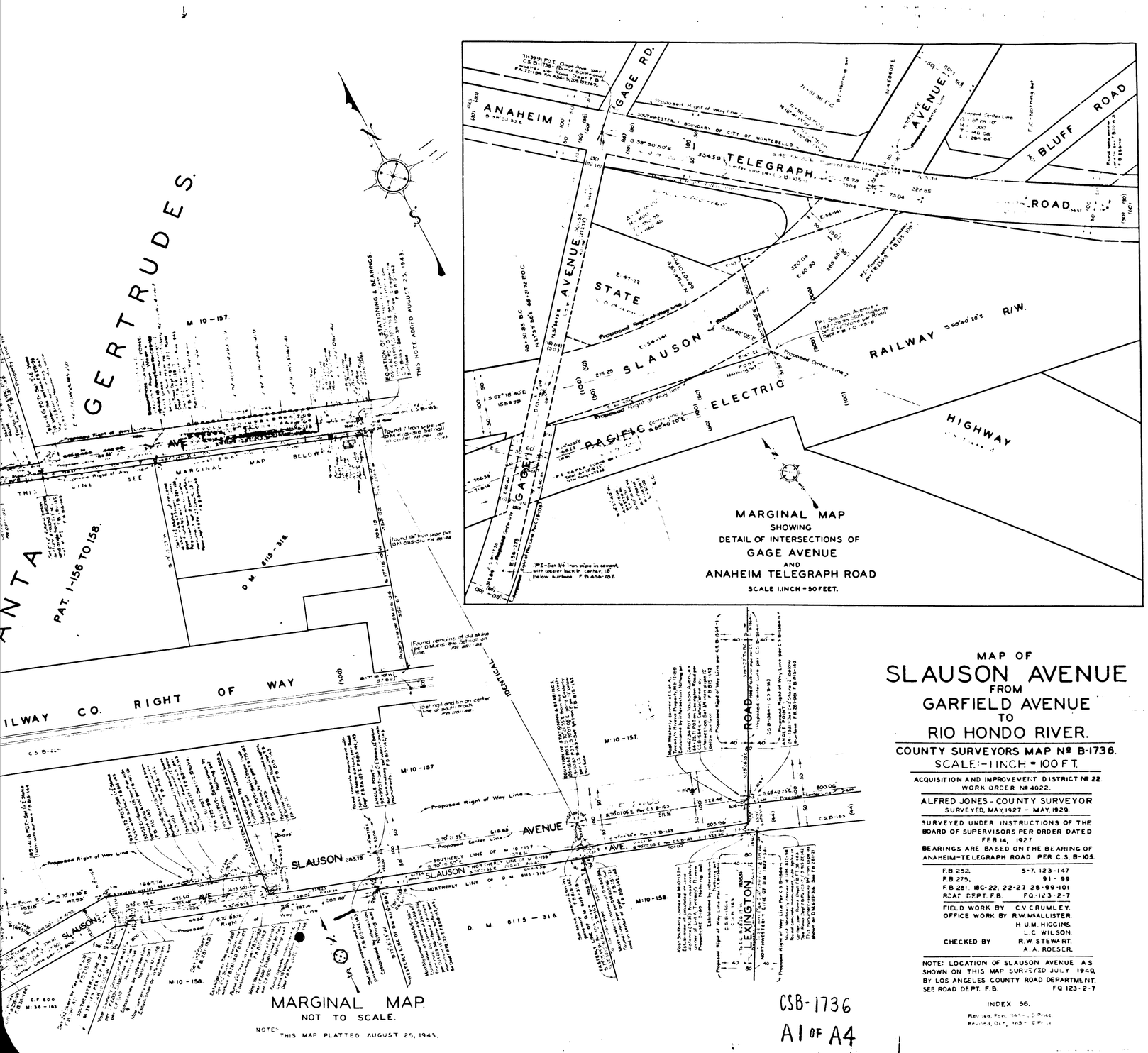

MAP OF

SLAUSON AVENUE

FROM

GARFIELD AVENUE

TO

RIO HONDO RIVER.

COUNTY SURVEYORS MAP № B-1736.

SCALE:-1 INCH = 100 FT.

ACQUISITION AND IMPROVEMENT DISTRICT № 22.
WORK ORDER № 4022.

ALFRED JONES - COUNTY SURVEYOR
SURVEYED, MAY, 1927 - MAY, 1929.

SURVEYED UNDER INSTRUCTIONS OF THE BOARD OF SUPERVISORS PER ORDER DATED FEB 14, 1927

BEARINGS ARE BASED ON THE BEARING OF ANAHEIM-TELEGRAPH ROAD PER C.S. B-105.

F.B. 252.	5-7, 123-147
F.B. 275.	91 - 99
F.B. 281. 18C-22, 22-27, 28-99-101	
ROAD DEPT. F.B.	FQ-123-2-7
FIELD WORK BY	C.V. CRUMLEY.
OFFICE WORK BY	R.W. MALLISTER. H.U.M. HIGGINS. L.C. WILSON.
CHECKED BY	R.W. STEWART. A.A. ROESER.

NOTE: LOCATION OF SLAUSON AVENUE AS SHOWN ON THIS MAP SURVEYED JULY 1940, BY LOS ANGELES COUNTY ROAD DEPARTMENT, SEE ROAD DEPT. F.B. FQ 123-2-7

INDEX 36.

Revised, Feb. 1945 - J.D. Price
Revised, Oct. 1948 - E.P.

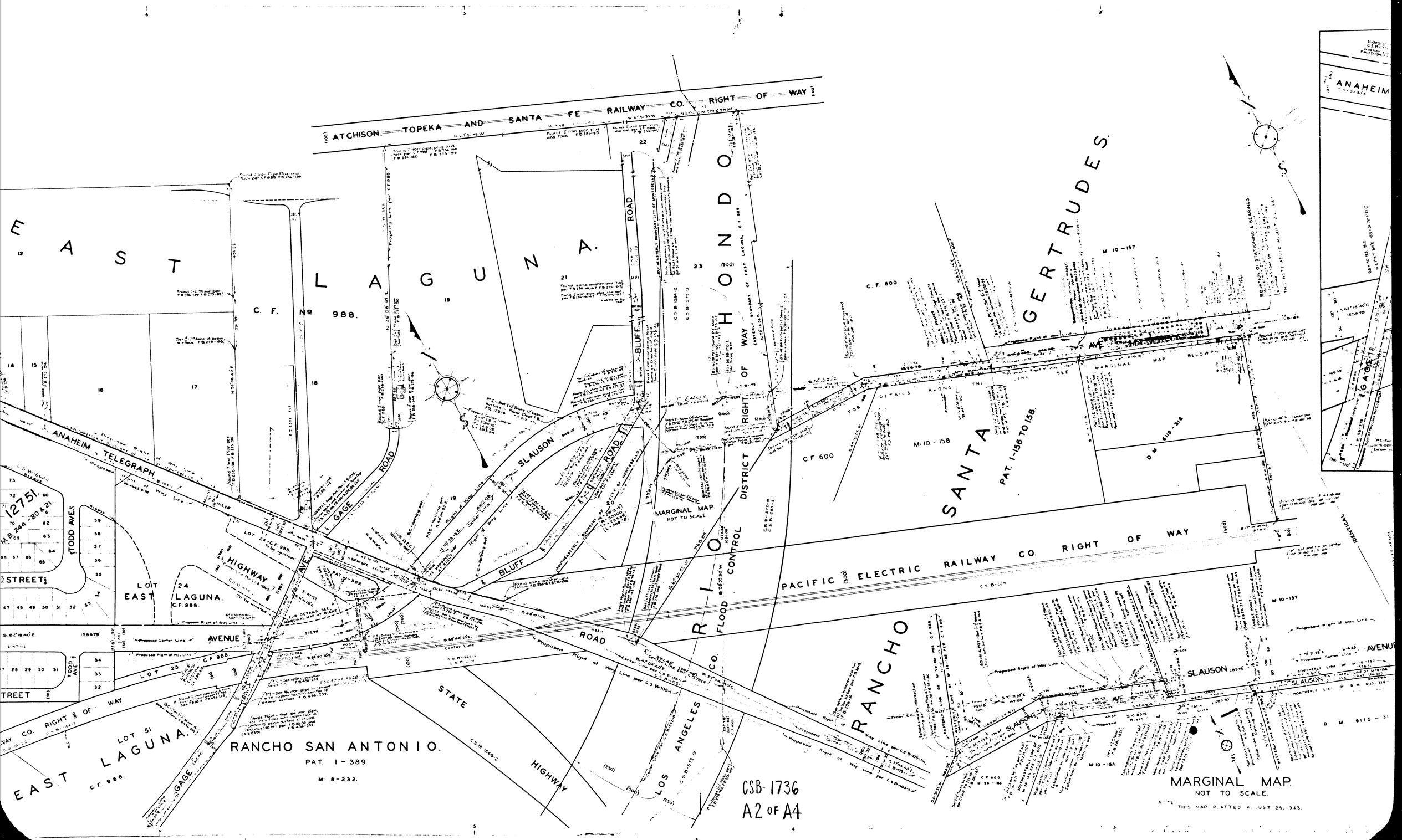

ATCHISON, TOPEKA AND SANTA FE RAILWAY CO. RIGHT OF WAY
EAST LAGUNA.
C. F. Nº 988.
ANAHEIM TELEGRAPH
GAGE ROAD
SLAUSON
BLUFF ROAD
HONDO
RIO
FLOOD CONTROL DISTRICT RIGHT OF WAY
MARGINAL MAP.
NOT TO SCALE.
GERTRUDES.
SANTA
PAT. 1-156 TO 158.
PACIFIC ELECTRIC RAILWAY CO. RIGHT OF WAY
RANCHO
SLAUSON AVE
ANAHEIM
GAGE
TODD AVE.
STREET
LOT 24
EAST LAGUNA.
C.F. 988.
HIGHWAY
AVENUE
ROAD
STATE HIGHWAY
LOS ANGELES CO.
LOT 51
EAST LAGUNA.
C.F. 988.
RANCHO SAN ANTONIO.
PAT. 1-389.
M: 8-232.
CSB-1736
A2 OF A4
MARGINAL MAP.
NOT TO SCALE.

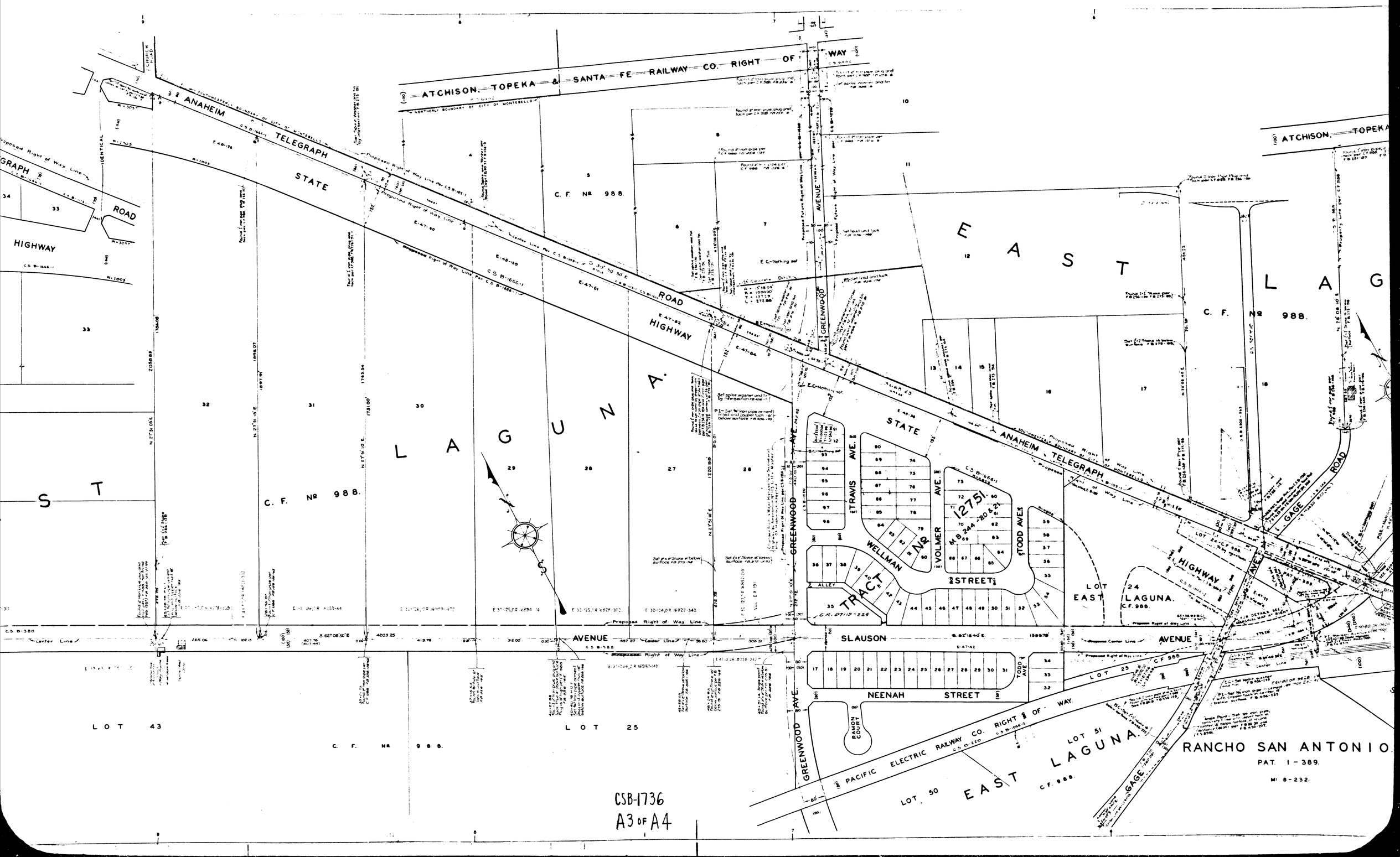

CSB-1736
A3 OF A4

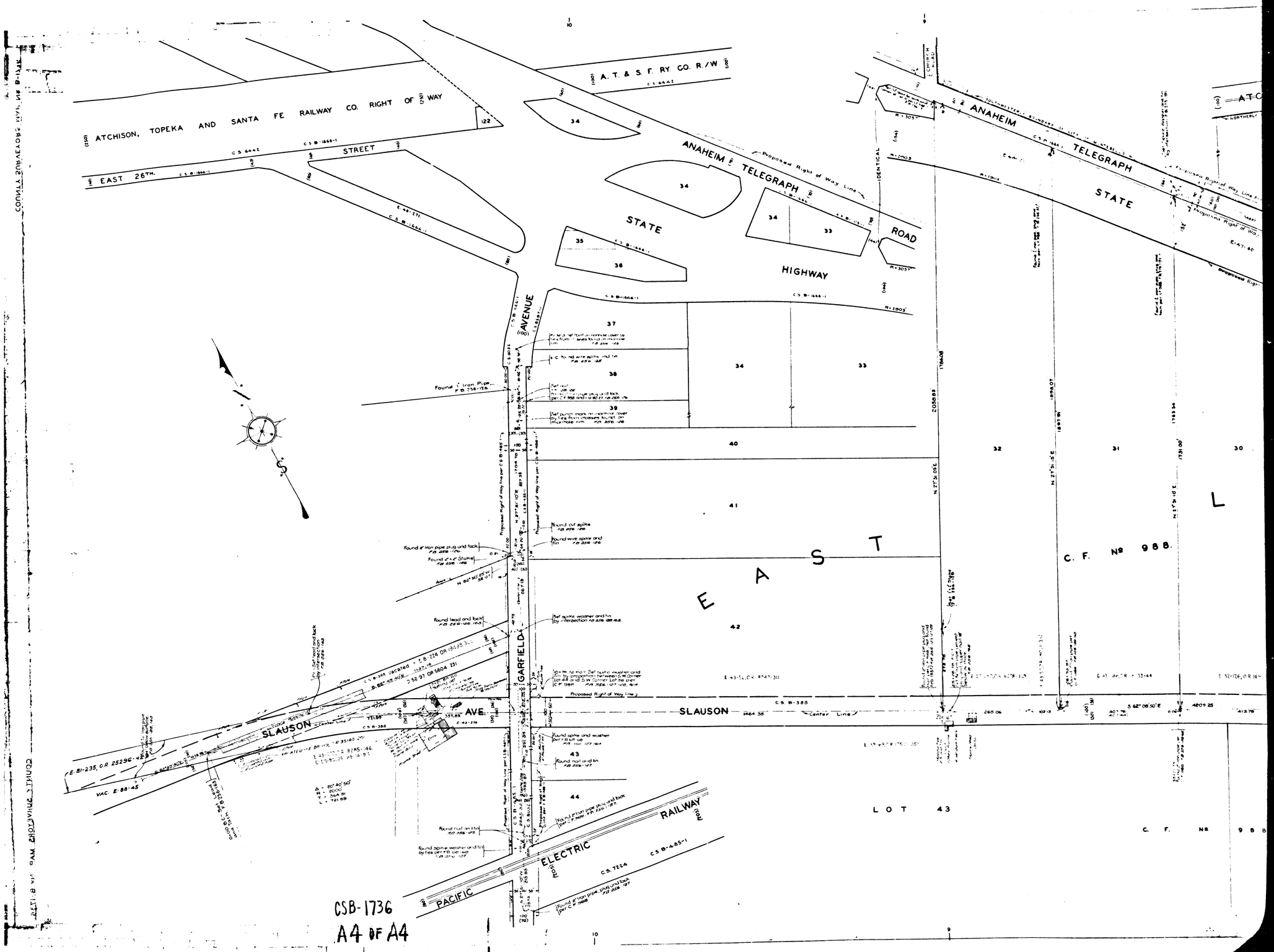
ATCHISON, TOPEKA AND SANTA FE RAILWAY CO. RIGHT OF WAY
A. T. & S. F. RY. CO. R/W
EAST 26TH. STREET
ANAHEIM TELEGRAPH STATE HIGHWAY
ANAHEIM TELEGRAPH STATE ROAD
Proposed Right of Way Line
IDENTICAL
GARFIELD AVENUE
SLAUSON AVE.
SLAUSON Center Line
PACIFIC ELECTRIC RAILWAY
EAST
C. F. Nº 988.
LOT 43
C. F. Nº 988
CONTRA COSTA COUNTY, CALIFORNIA
CSB-1736
A4 OF A4