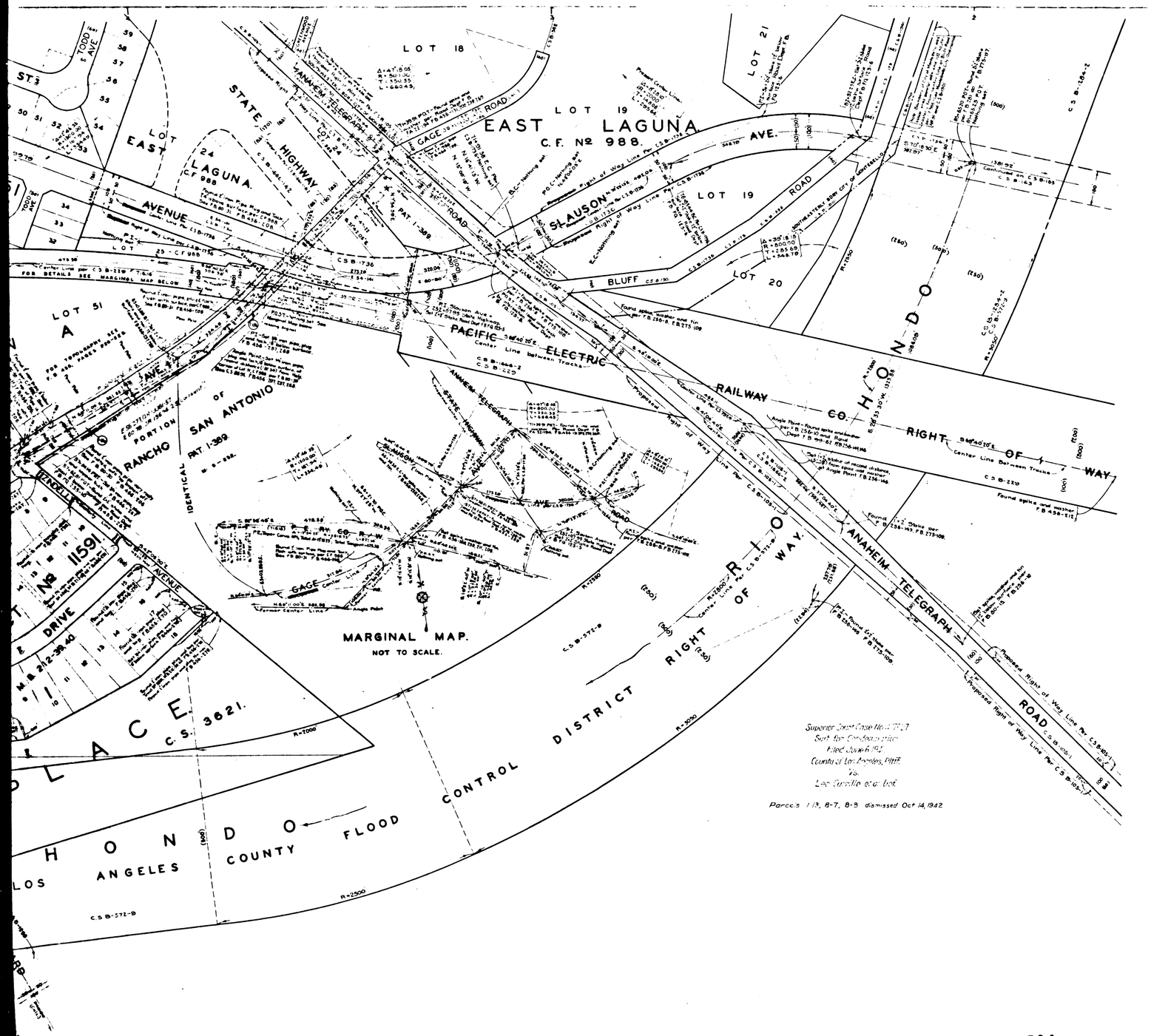

MAP OF

GAGE AVENUE

FROM

GARFIELD AVENUE

TO

ANAHEIM TELEGRAPH ROAD.

COUNTY SURVEYORS MAP № B-1738.

SCALE - 1 INCH = 100 FT.

JOB NUMBER 8099.

INDEX 36

ALFRED JONES, - COUNTY SURVEYOR.

SURVEYED - JUNE, 1935. - DEC. 1941

SURVEYED UNDER INSTRUCTIONS OF THE BOARD OF SUPERVISORS PER ORDER DATED JUNE 5, 1935.

BEARINGS ARE BASED ON THE BEARING OF ANAHEIM TELEGRAPH ROAD PER C.S. B-105.

F.B. 456-201-240 257-272

FIELD WORK BY ..... H.F. EVANS
C.A. BENSON
OFFICE WORK BY ..... J.D. PRICE
CHECKED BY ..... A.A. ROESER

Revised Feb. 1946 - J.D. Price
Revised Oct. 1948 - J.D. Price

CSB-1738
A1 OF A3

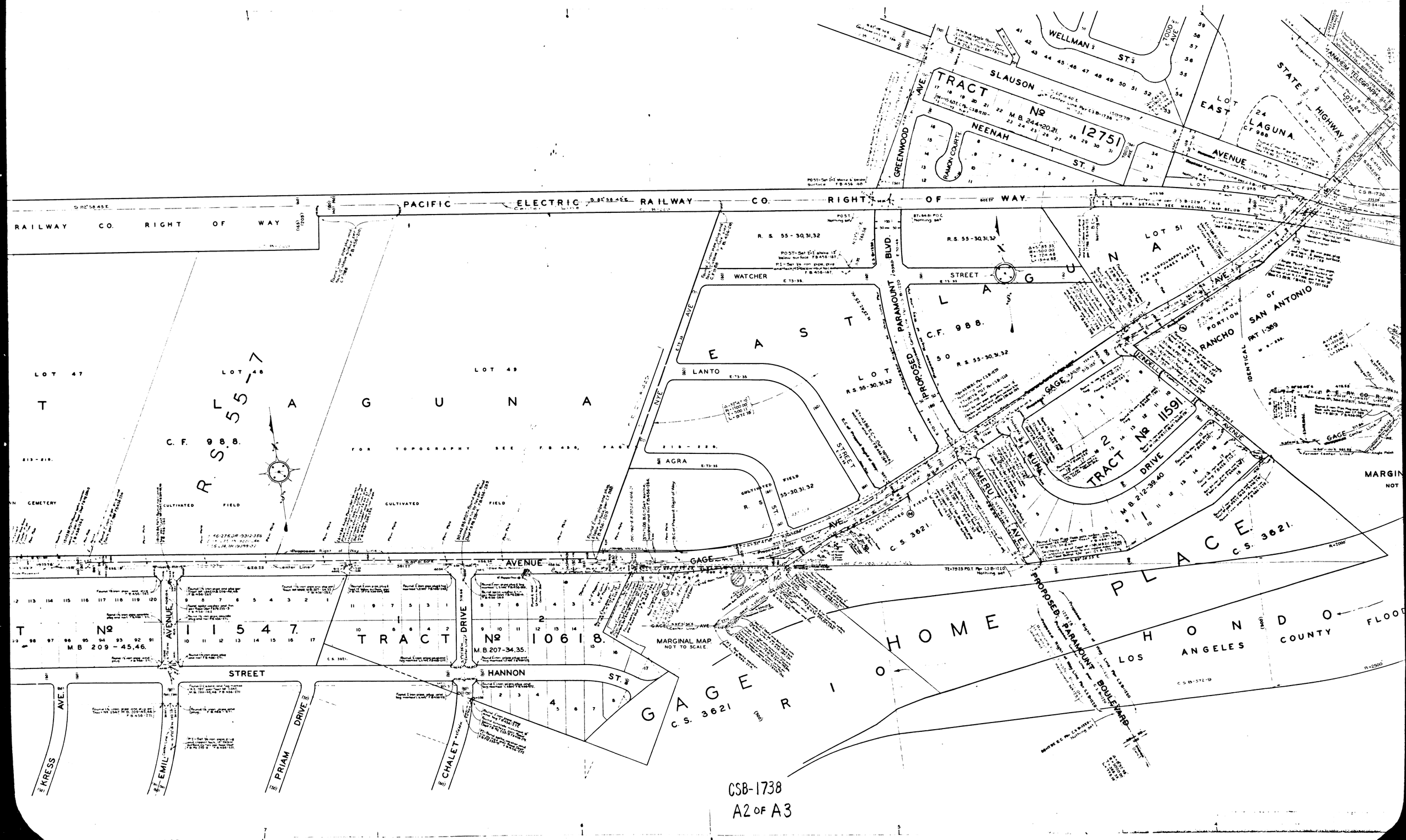
PACIFIC ELECTRIC RAILWAY CO. RIGHT OF WAY
RAILWAY CO. RIGHT OF WAY
TRACT Nº 12751
M.B. 244-20,21.
SLAUSON AVENUE
WELLMAN ST.
NEENAH ST.
RAMON COURT
GREENWOOD AVE.
TODD AVE.
LOT EAST
LAGUNA
STATE HIGHWAY
ANAHEIM TELEGRAPH
WATCHER STREET
PARAMOUNT BLVD.
PROPOSED
EAST LAGUNA
LANTO
AGRA
STREET
LOT 47
LOT 48
LOT 49
LOT 51
LAGUNA
C.F. 988.
R.S. 55-30,31,32
FOR TOPOGRAPHY SEE F.B. 456, PAGE
CEMETERY
CULTIVATED FIELD
RANCHO SAN ANTONIO
PORTION
IDENTICAL PAT 1:389
GAGE AVENUE
TRACT Nº 11591
M.B. 212-39,40
KUNA DRIVE
MERU AVE.
C.S. 3621.
TRACT Nº 11547.
M.B. 209-45,46.
TRACT Nº 10618.
M.B. 207-34,35.
HANNON ST.
KRESS AVE.
EMIL AVE.
PRIAM DRIVE
CHALET AVE.
MARGINAL MAP
NOT TO SCALE.
GAGE AVENUE
C.S. 3621
RIO HONDO
HOME PLACE
PROPOSED PARAMOUNT BOULEVARD
LOS ANGELES COUNTY FLOOD
CSB-1738
A2 OF A3

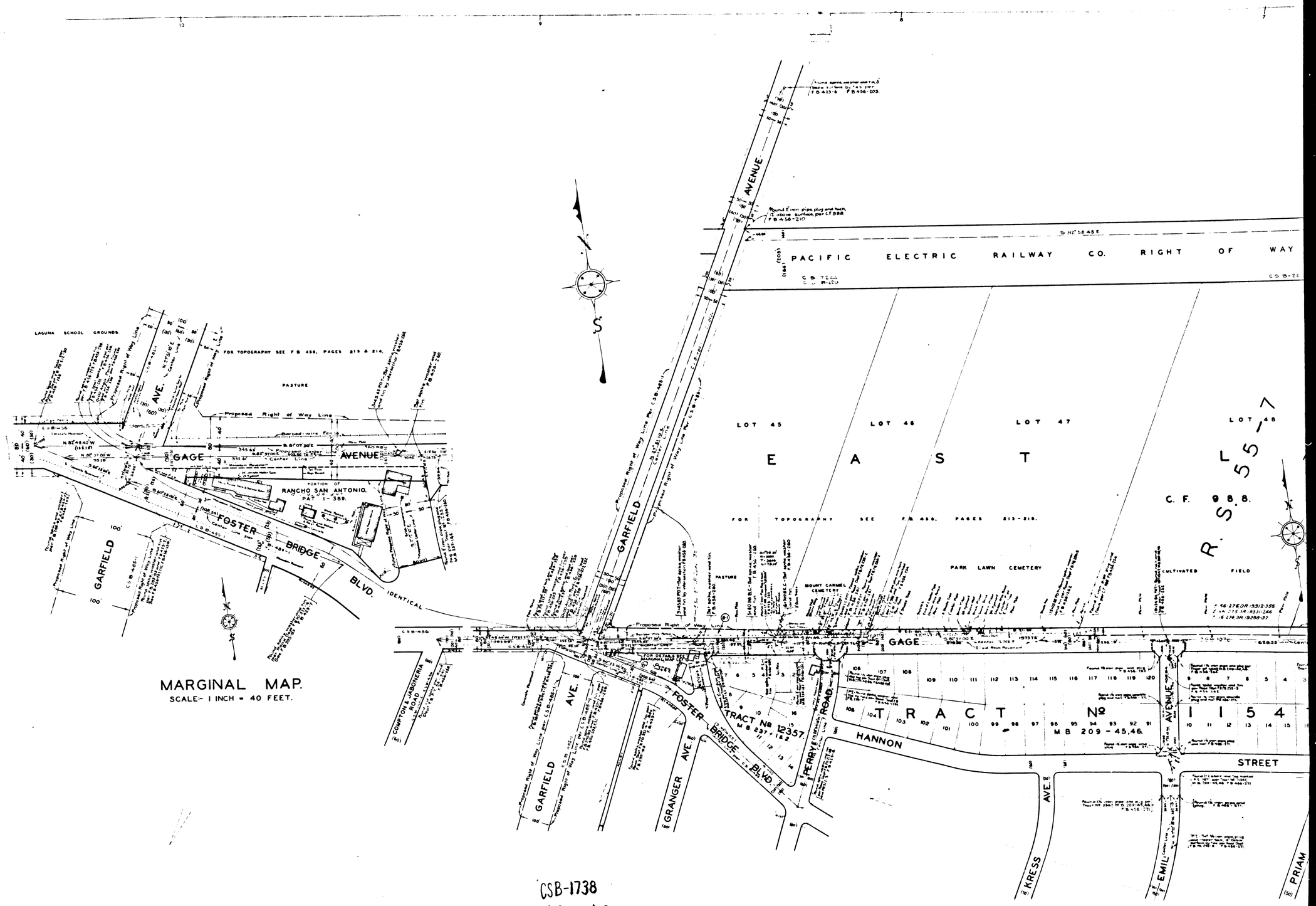

CSB-1738
A3 OF A3