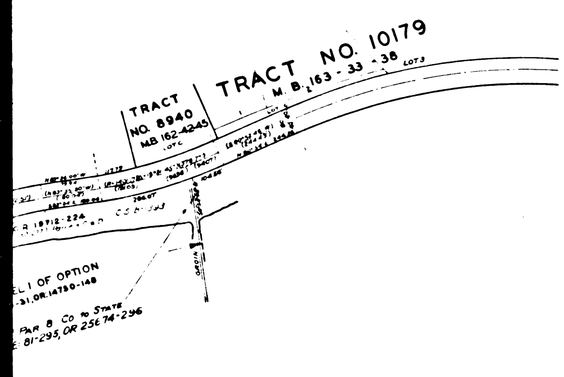

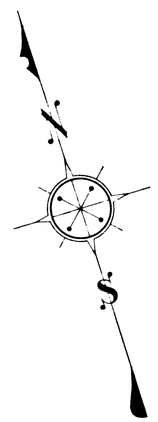

MAP OF

CASTLE ROCK COUNTY BEACH

COUNTY SURVEYORS MAP NO. B-1741

SCALE: 1 IN. = 200 FT.

ALFRED JONES COUNTY SURVEYOR

COUNTY OF LOS ANGELES

CALIFORNIA

JANUARY

1942

COMPILED FROM OFFICIAL RECORDS OF THE COUNTY OF LOS ANGELES AND FROM RECORDS ON FILE IN THE COUNTY SURVEYORS DEPARTMENT
DATA SHOWN IN PARENTHESIS TAKEN FROM CS B-1393

Compiled and traced by L Willis
Checked by J W G Hanford

INDEX No. 68

CSB-1741
A1 OF A2

COUNTY SURVEYORS MAP NO. B-1741

COUNTY SURVEYORS MAP NO. B-1741

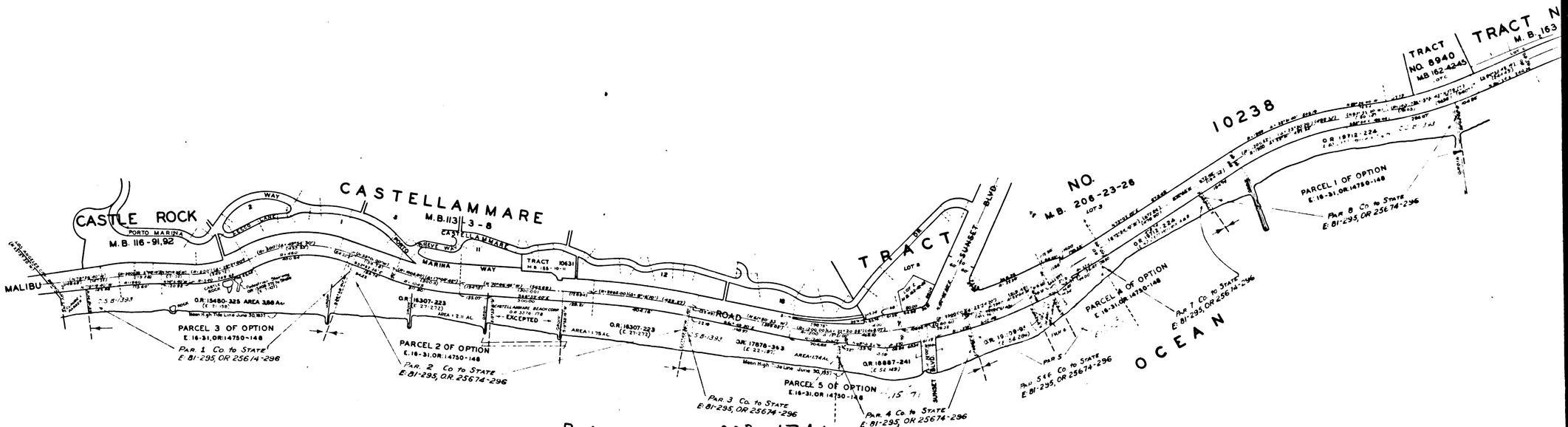

CSB-1741

A2 OF A2