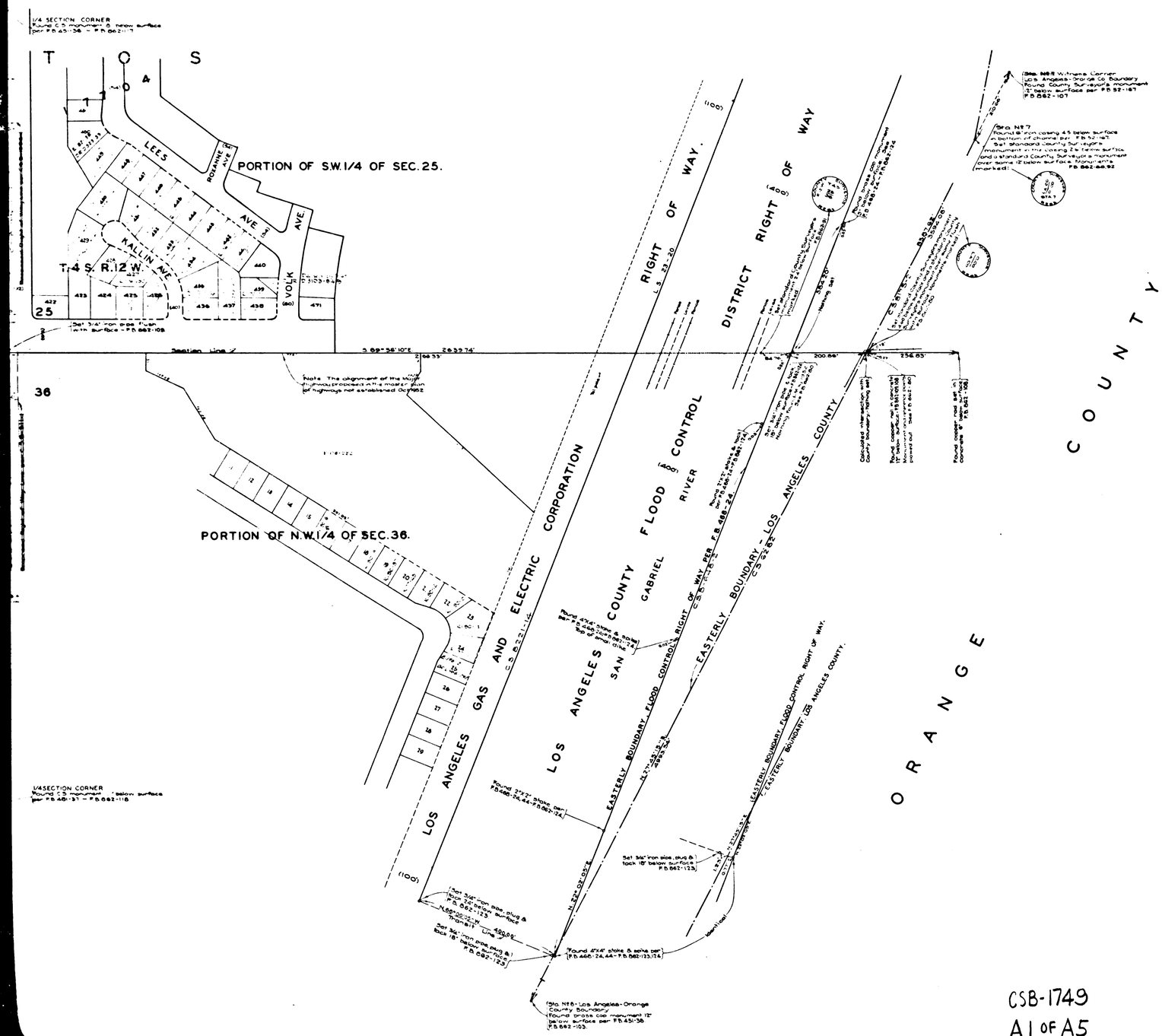

COUNTY OF LOS ANGELES

MAP OF

STATE STREET

FROM

LAKEWOOD BOULEVARD

TO

STUDEBAKER ROAD

INDEX 31

COUNTY SURVEYORS MAP Nº B-1749.

SCALE - 1 INCH = 100 FT.

JOB NUMBER 8310

ALFRED JONES COUNTY SURVEYOR

SURVEYED SEPT. OCT. 1941 AND MAY, 1946.

SURVEYED ON REQUEST OF THE REGIONAL PLANNING COMMISSION UNDER RULE 21, ORD. 929 BY LETTER DATED JAN. 2, 1941 AND AS AUTHORIZED BY THE BOARD OF SUPERVISORS IN THEIR ORDER OF JUNE 1, 1938.

BEARINGS ARE BASED ON LOS ANGELES COUNTY COORDINATE SYSTEM. 1. AMBERT GRID, CENTRAL MERIDIAN 118° 20' W. (SEE C.S. 94-23)

F.B. 862-99-148

FIELD WORK BY ..... F. J. McNEAL
G. G. PORTER

OFFICE WORK BY R.W. McALLISTER
K. R. McPHERSON
D. A. WHITE

CHECKED BY K. R. McPHERSON

Revised July 30, 1947 - J. D. Price

NOTE - A [illegible] Monument [illegible] Corners with [illegible]

Revised Nov 1952 R.W. McA.

CSB-1749

A1 OF A5

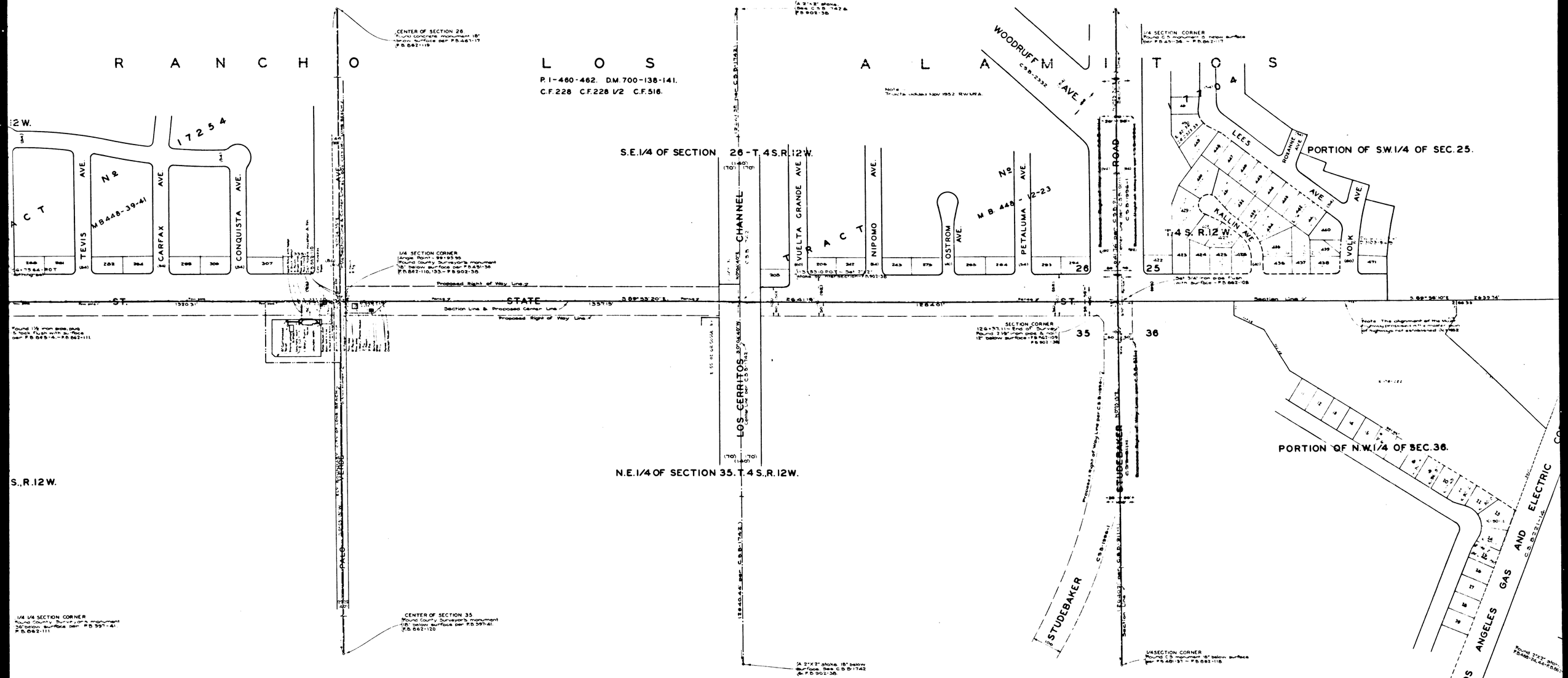

CSB-1749
A2 OF A5

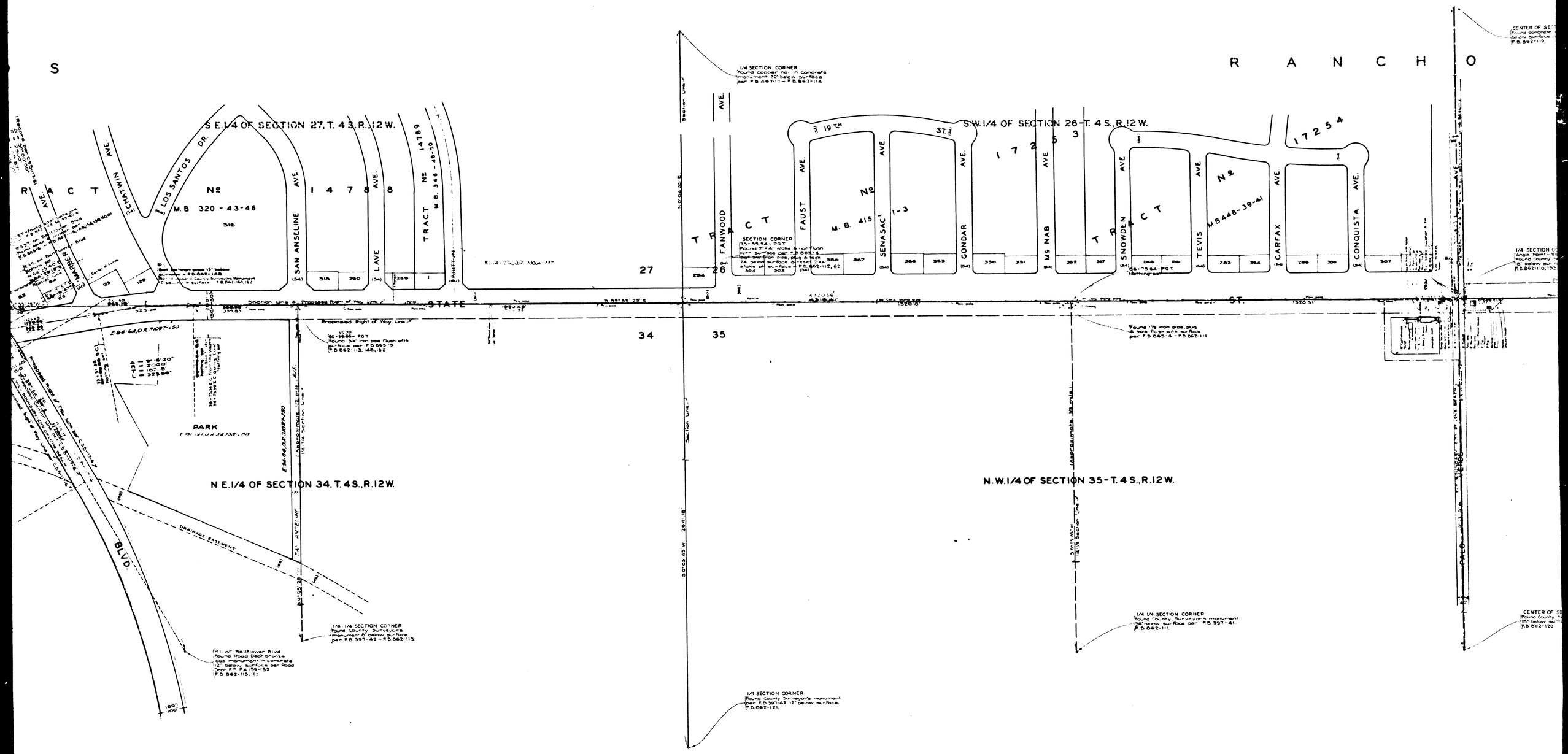

CSB-1749
A3 OF A5

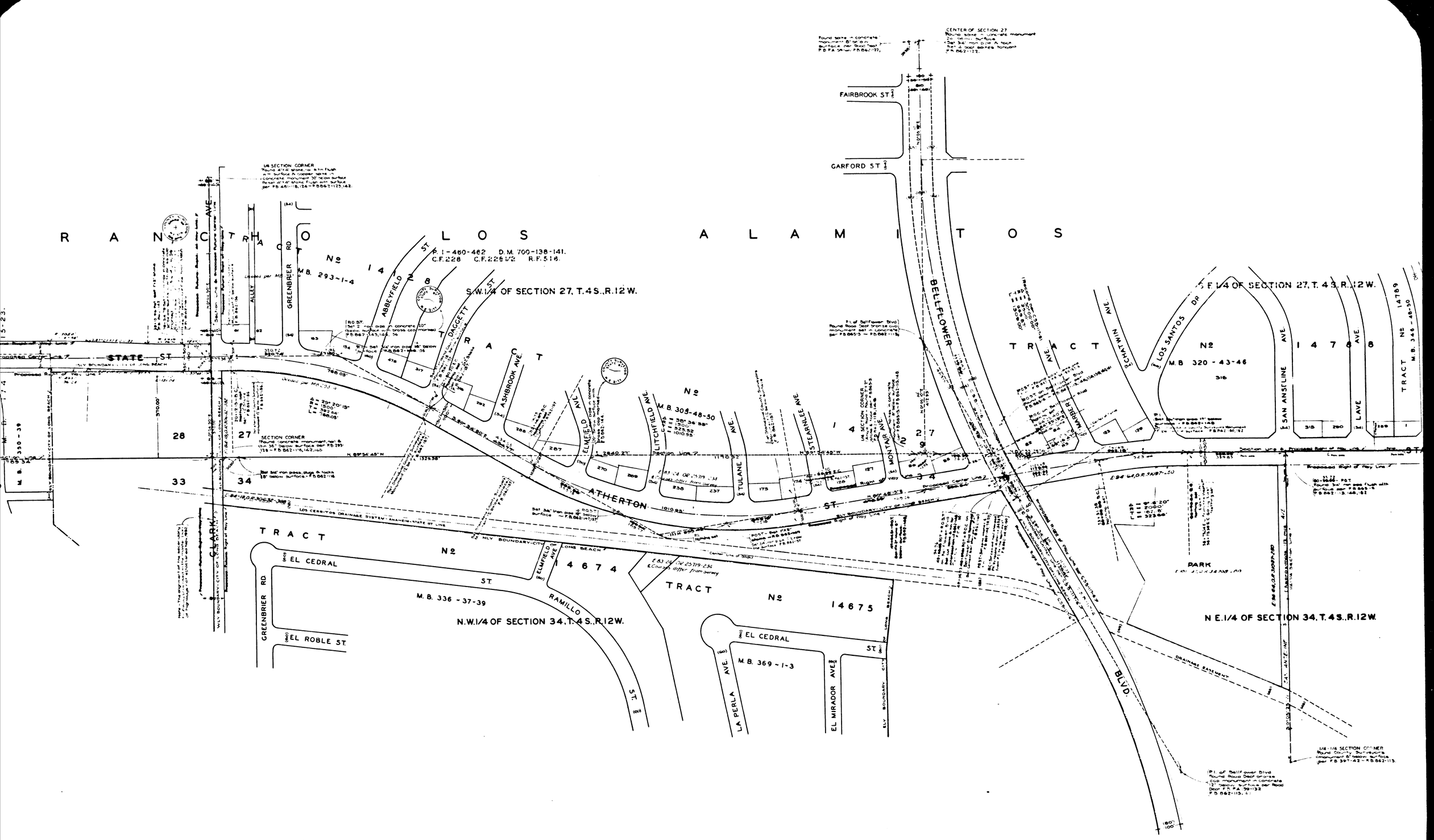

CSB-1749
A4 OF A5

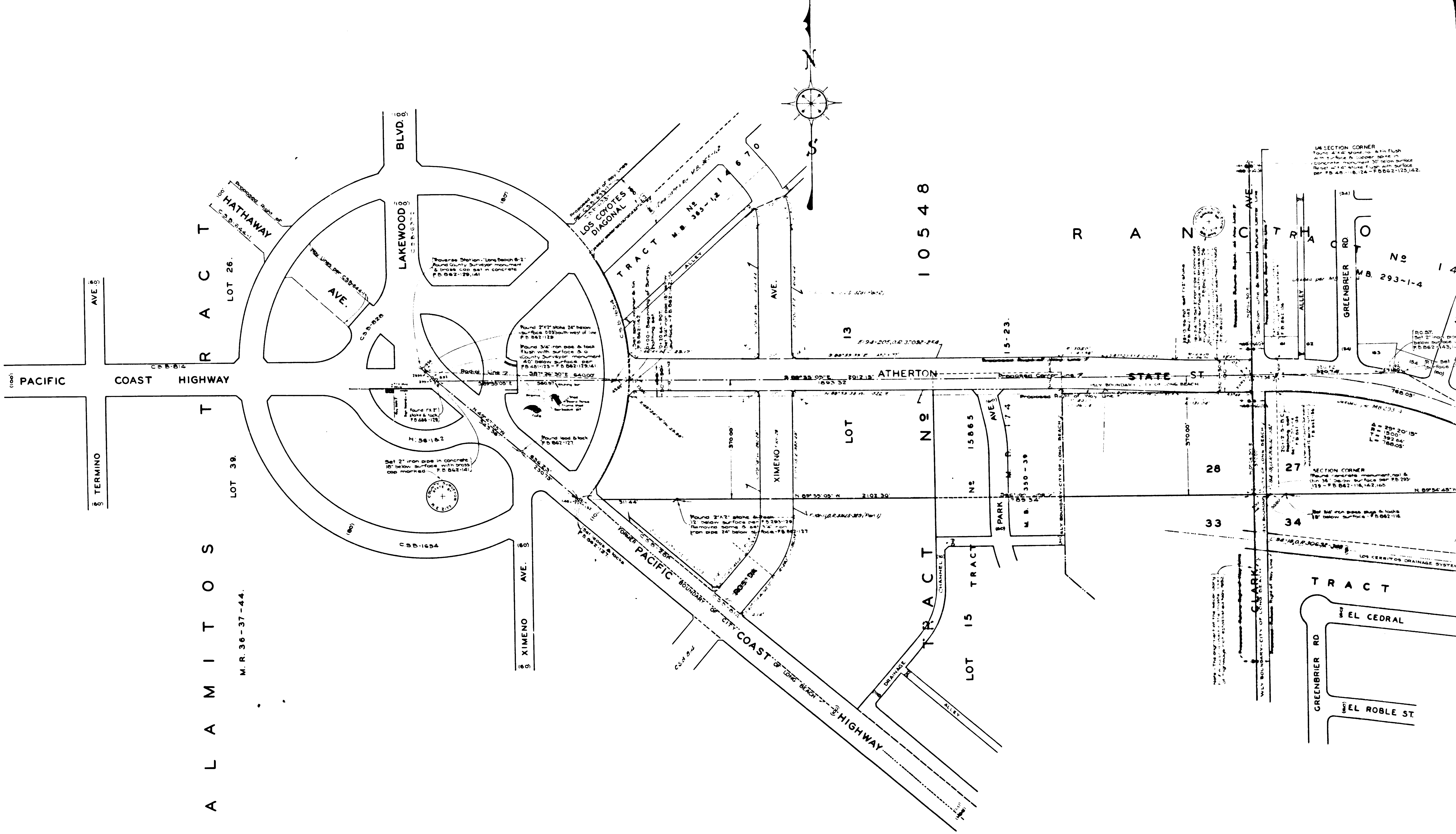

CSB-1749
A5 OF A5