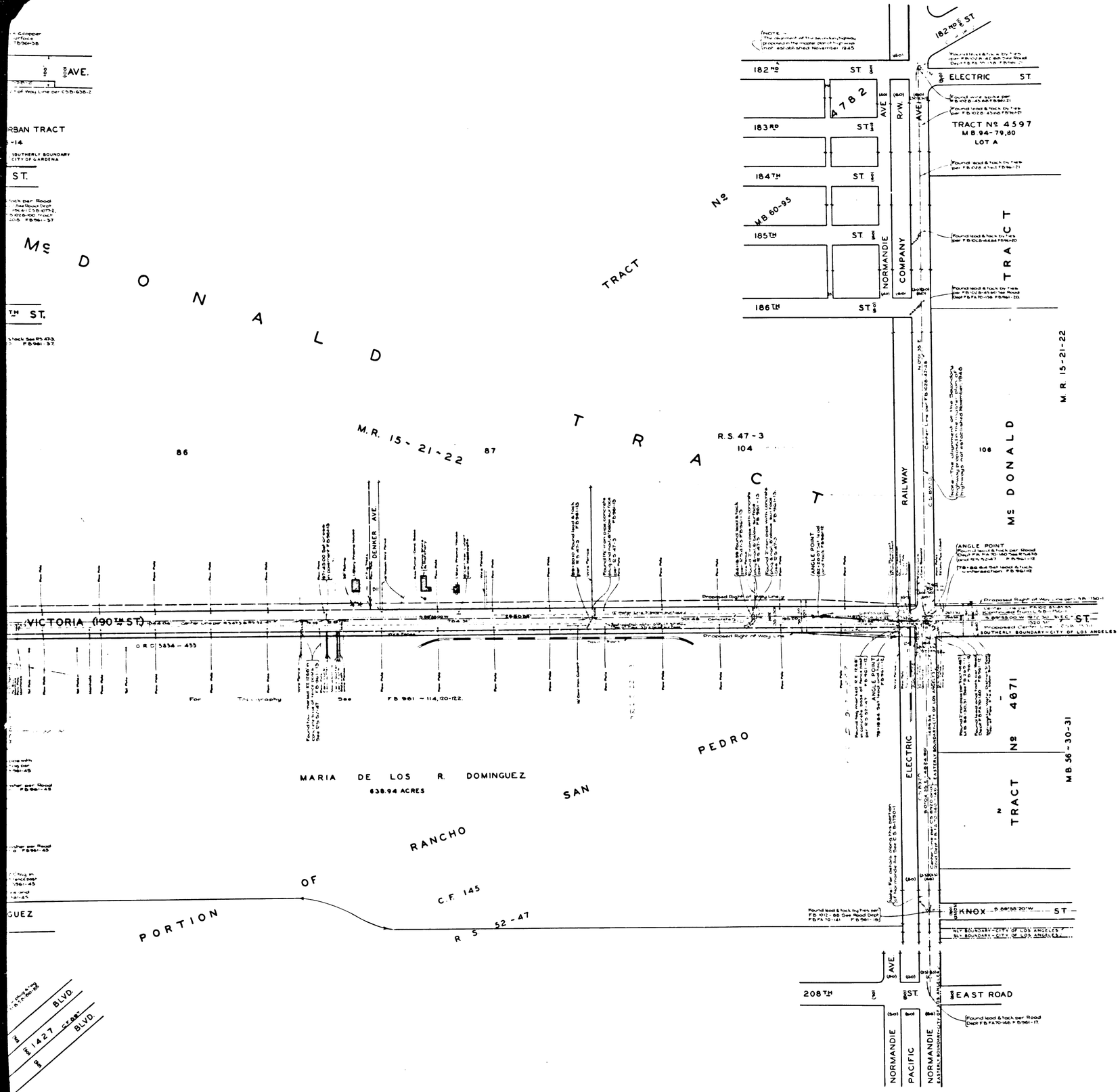

COUNTY OF LOS ANGELES

MAP OF

VICTORIA STREET

FROM

MAIN STREET

TO

FLAGLER LANE

COUNTY SURVEYORS MAP Nº B-1750

SHEET Nº 2 OF 3 SHEETS

SCALE - 1 INCH = 100 FEET

JOB NUMBER 0074.84

JOHN A. LAMBIE - COUNTY SURVEYOR

SURVEYED JAN. TO OCT. 1942 & SEPT. 1945

SURVEYED ON REQUEST OF REGIONAL PLANNING COMMISSION UNDER RULE 21, ORD 929 BY LETTER DATED APR. 20, 1942 AND AS AUTHORIZED BY THE BOARD OF SUPERVISORS IN THEIR ORDER OF JUNE 1, 1938.

BEARINGS ARE BASED ON THE CALIFORNIA COORDINATE SYSTEM, ZONE 7, PER CHAPTER 1307, STATUTES 1947 - SEE C.S. 9423.

F.B. 981-5-39, 45-125, 129-132.

FIELD WORK BY: C.A. BENSON, L.D. MOORE, F.H. BLANCHARD, C.W. COX

OFFICE WORK BY: R.W. McALLISTER

CHECKED BY: D.M. FINLEY

CSB - 1750 - 2

A1 OF A4

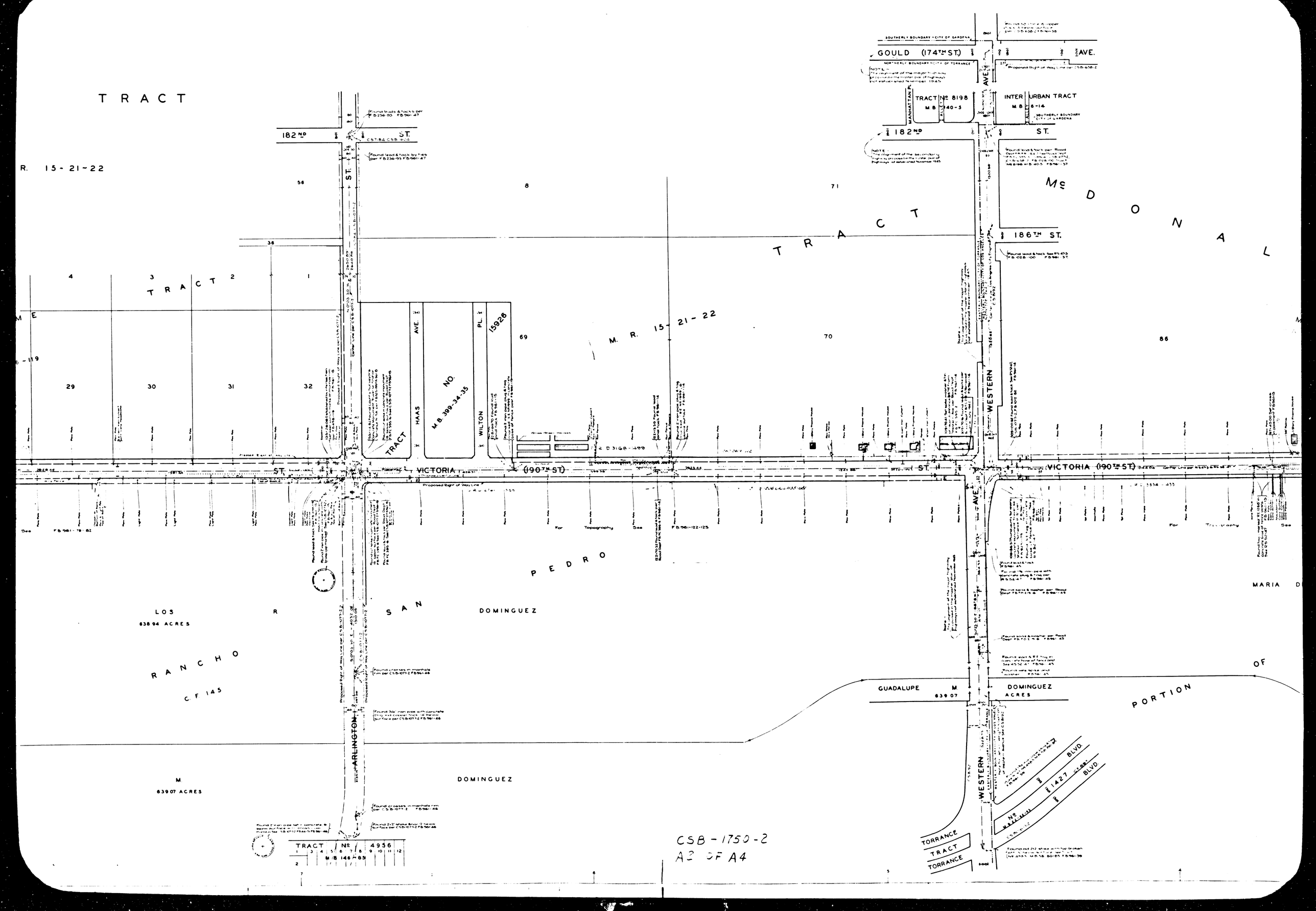

TRACT
R. 15-21-22
182ND ST.
GOULD (174TH ST.) AVE.
TRACT No 8198
INTER URBAN TRACT
182ND ST.
186TH ST.
McDONAL
TRACT
M. R. 15-21-22
TRACT
HAAS AVE.
NO. M.B. 399-34-35
WILTON PL.
15926
VICTORIA (190TH ST.)
WESTERN AVE.
SAN PEDRO
LOS RANCHO
638.94 ACRES
C.F. 145
DOMINGUEZ
ARLINGTON
M.
639.07 ACRES
DOMINGUEZ
GUADALUPE M.
639.07
DOMINGUEZ ACRES
PORTION OF
MARIA D
TORRANCE TRACT
TORRANCE
BLVD.
TRACT No 4956
M.B. 146-85
CSB-1750-2
A2 OF A4

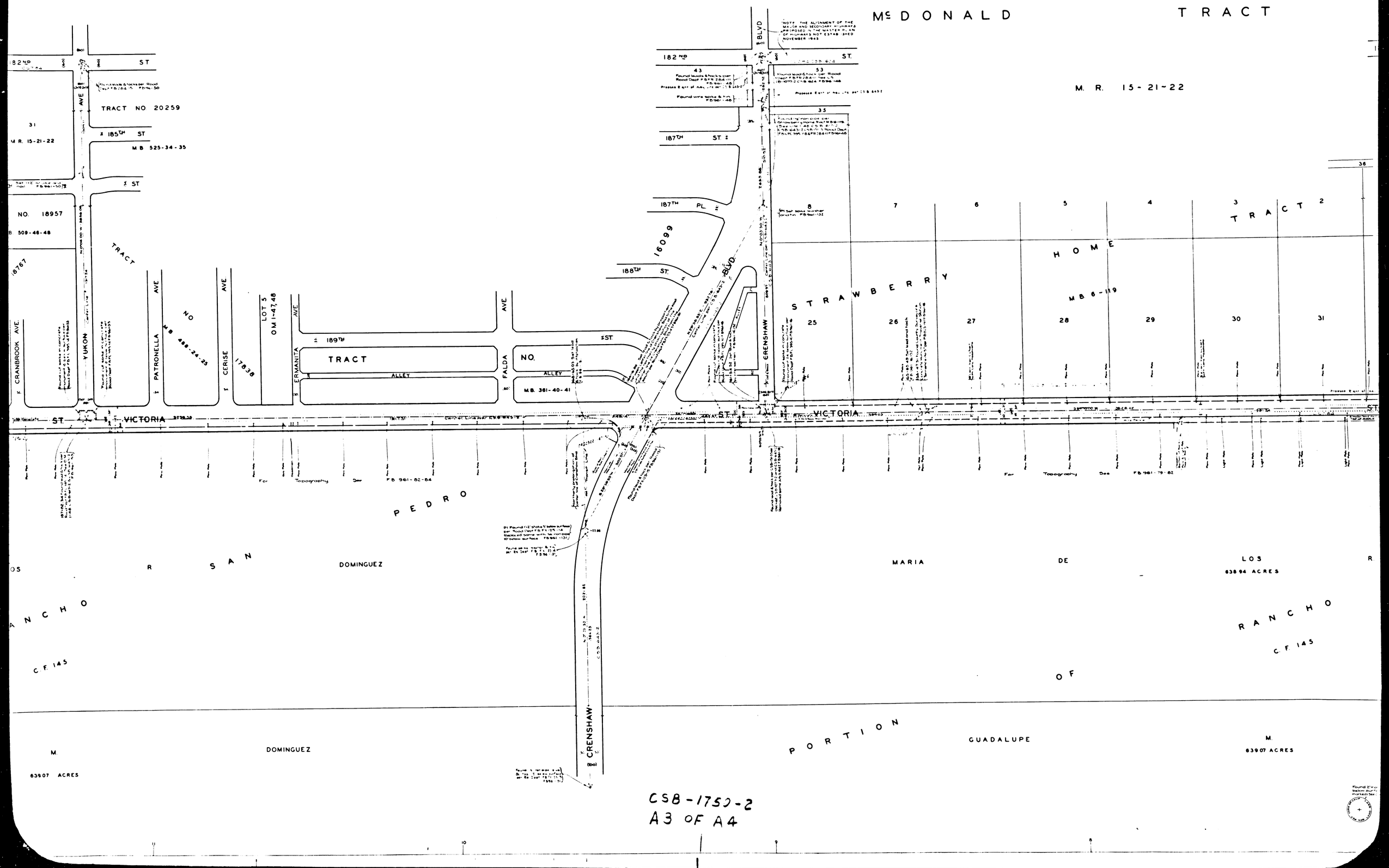

CSB-1750-2
A3 OF A4

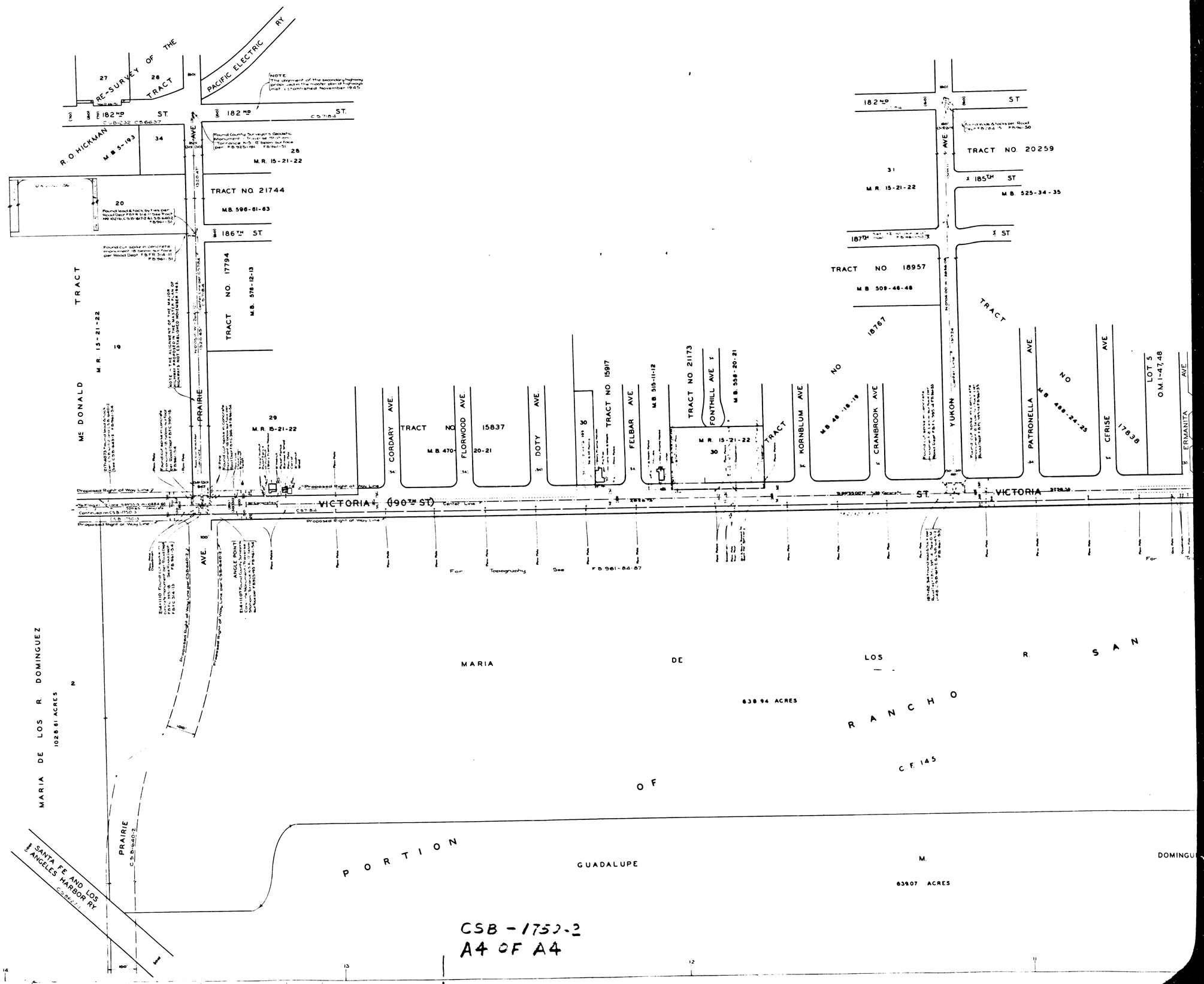

CSB - 1750-3
A4 OF A4