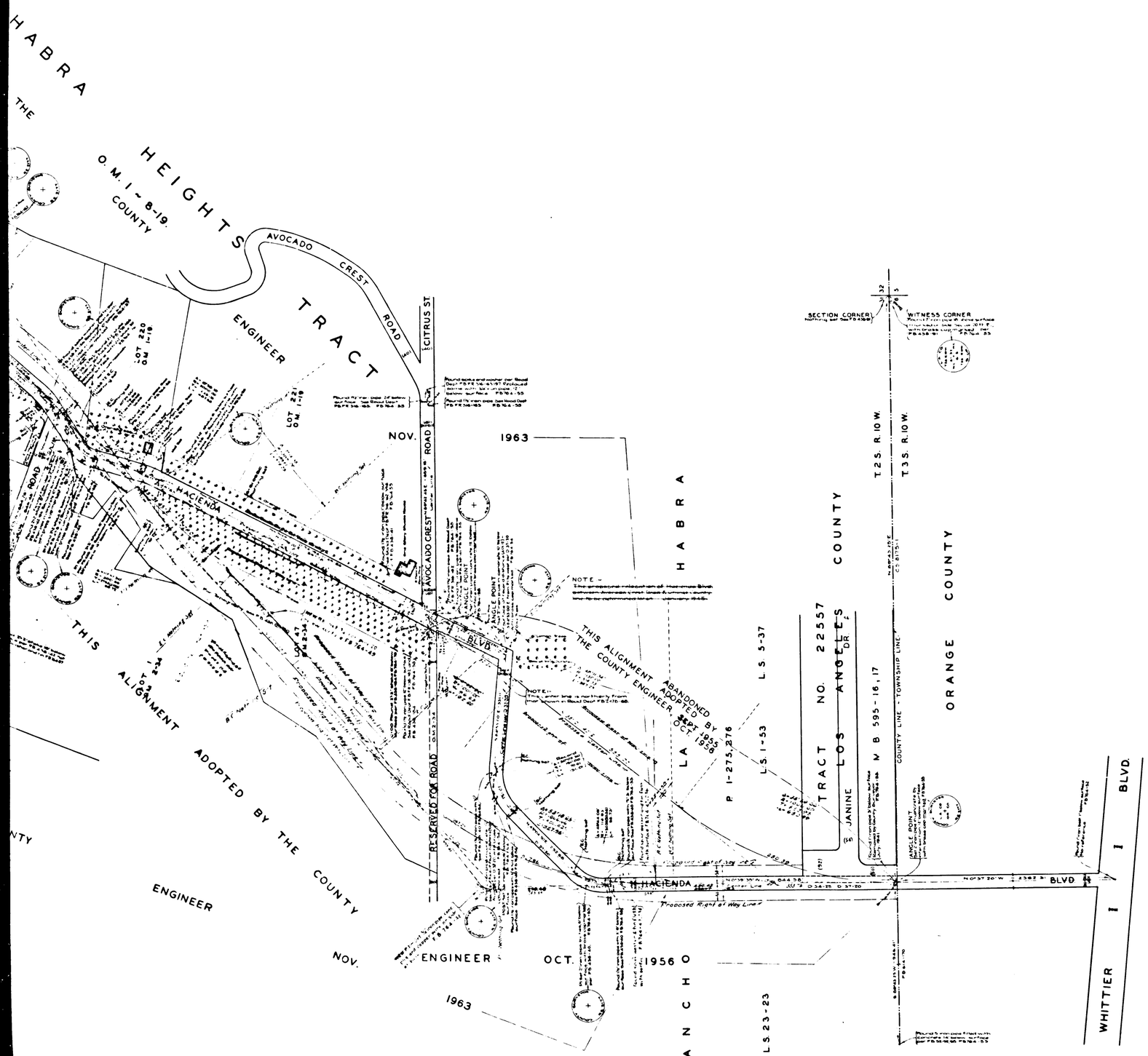

COUNTY OF LOS ANGELES
MAP OF
HACIENDA BOULEVARD
FROM
ORANGE COUNTY BOUNDARY
TEMPLE AVENUE TO VALLEY BOULEVARD

COUNTY SURVEYORS MAP Nº B-1751
SHEET Nº 1 OF 5 SHEETS
SCALE:-1 INCH = 100 FT

JOB NUMBER 8227

ALFRED JONES - COUNTY SURVEYOR
SURVEYED DEC 1938 - SEPT 1941

SURVEYED ON REQUEST OF THE REGIONAL PLANNING COMMISSION UNDER RULE 21, ORD 929 BY LETTER DATED JUNE 30, 1938 & AS AUTHORIZED BY THE BOARD OF SUPERVISORS IN THEIR ORDER OF JUNE 1, 1938

BEARINGS ARE BASED ON THE LOS ANGELES COUNTY COORDINATE SYSTEM, LAMBERT GRID, CENTRAL MERIDIAN 118°20' WEST SEE C S 9423

F.B. 764-2-184 216 INDEX 38
PLANE TABLE SHEETS, NUMBERS G-176, G-177, G-178, G-179, G-180, G-182, G-183, G-184 & G-185

FIELD WORK BY: F. GREENWOOD, T.M. WALSH, A.N. HELLSTROM
OFFICE WORK BY: A.A. ROESER, R.W. McALLISTER
CHECKED BY: A.A. ROESER

FOR CONTOUR MAP SEE C S B-1481-1,2

SHEET 4 ADDED OCT, 1948

CSB-1751-1
A1 OF A3

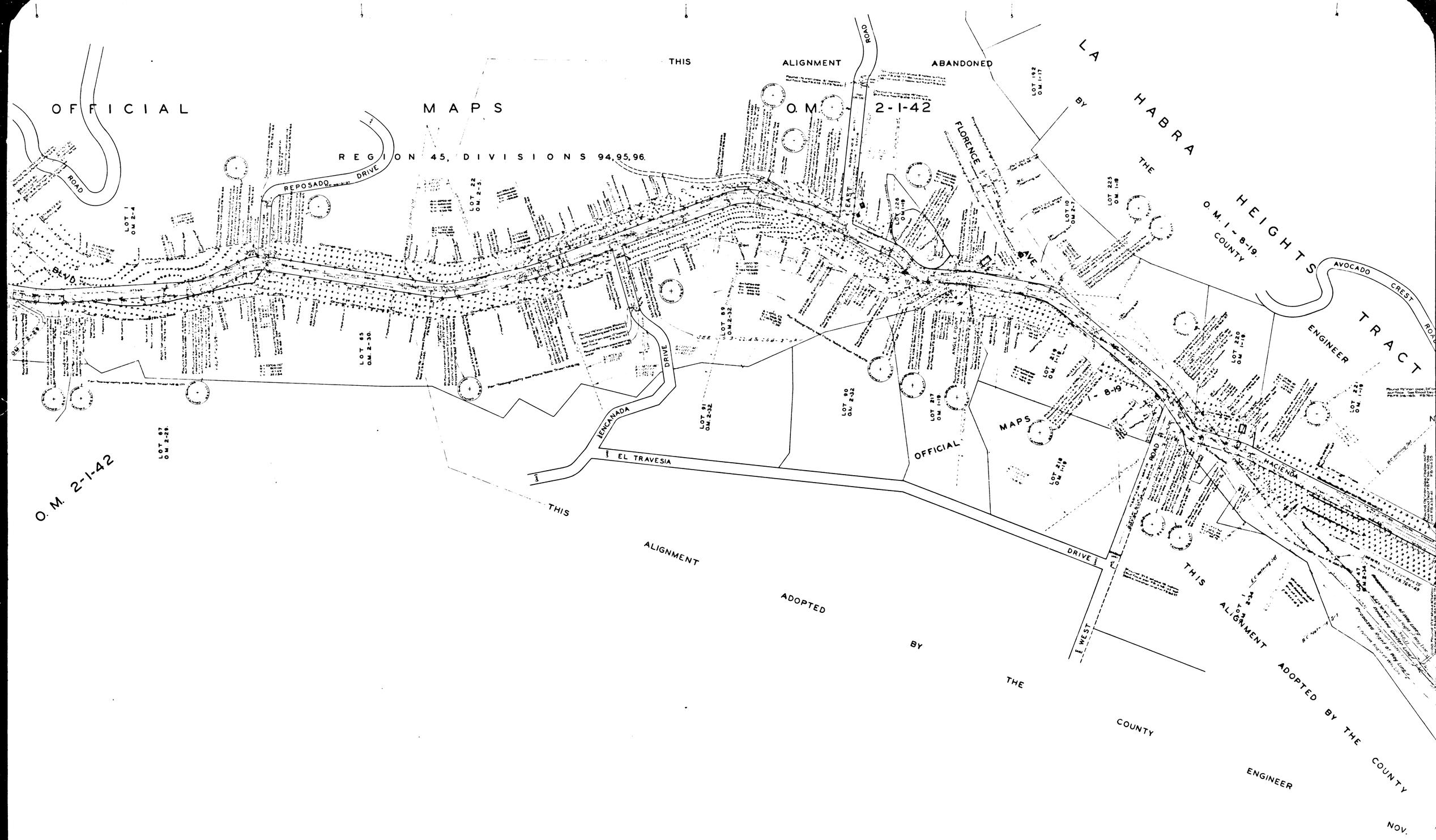

CSB-1751-1
A2 OF A3

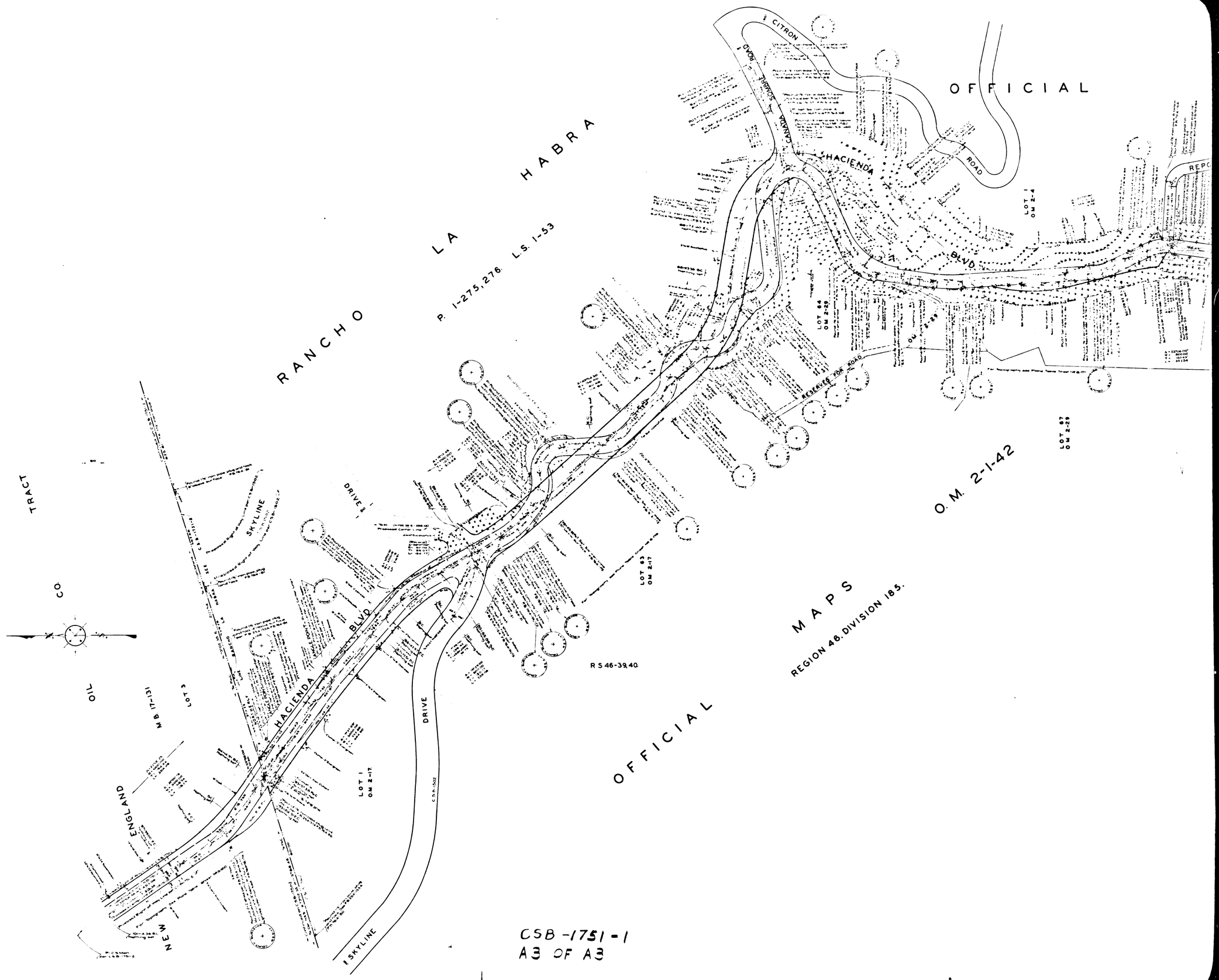

CSB-1751-1
A3 OF A3