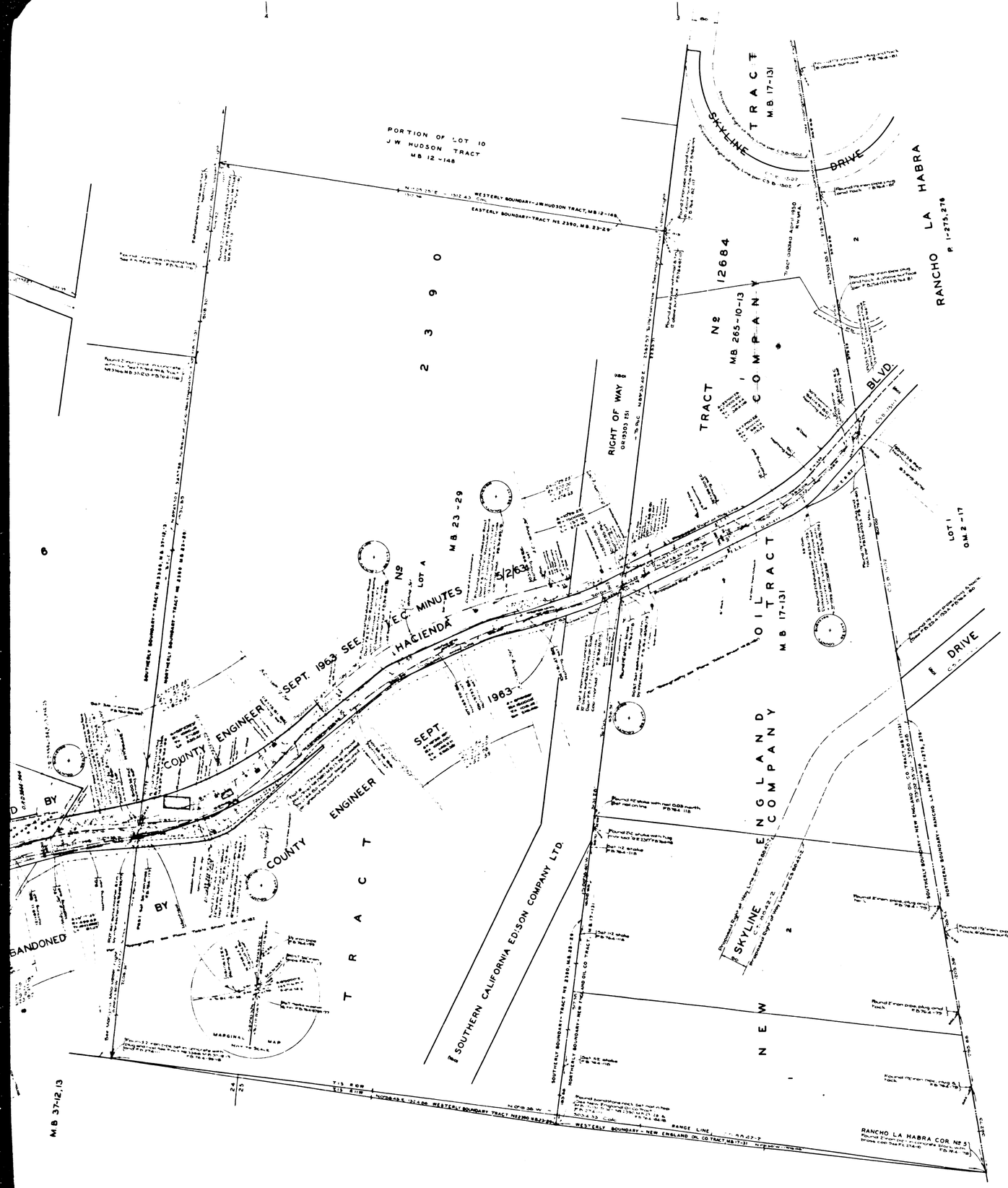

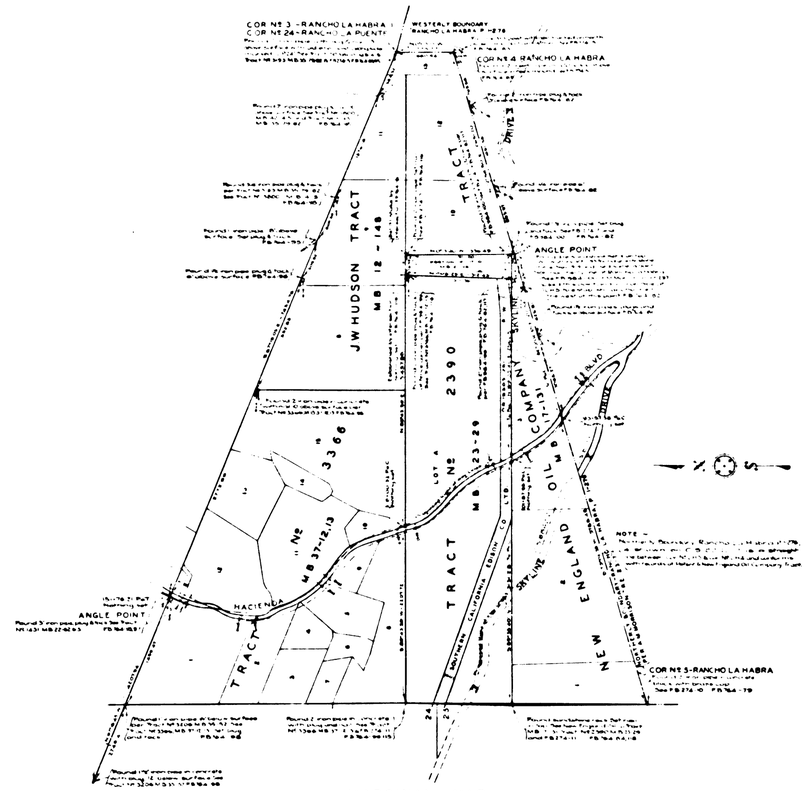

MARGINAL MAP
SCALE - 1 IN = 800 FT

COUNTY OF LOS ANGELES
MAP OF
HACIENDA BOULEVARD
FROM
ORANGE COUNTY BOUNDARY
TO
TEMPLE AVENUE
VALLEY BOULEVARD

COUNTY SURVEYORS MAP Nº B-1751
SHEET Nº 2 OF 5 SHEETS
SCALE - 1 INCH = 100 FT.

JOB NUMBER 8227

ALFRED JONES - COUNTY SURVEYOR
SURVEYED DEC. 1938 - SEPT. 1941

SURVEYED ON REQUEST OF THE REGIONAL PLANNING COMMISSION UNDER RULE 21, ORD. 929 BY LETTER DATED JUNE 30, 1938 & AS AUTHORIZED BY THE BOARD OF SUPERVISORS IN THEIR ORDER OF JUNE 1, 1938

BEARINGS ARE BASED ON THE LOS ANGELES COUNTY COORDINATE SYSTEM, LAMBERT GRID, CENTRAL MERIDIAN 118°20' WEST SEE C.S. 9423.

F.B. 764-2-184

PLANE TABLE SHEETS, NUMBERS G-176 G-177, G-178, G-179, G-180, G-182, G-183, G-184 & G-185.

FIELD WORK BY: F. GREENWOOD, T.M. WALSH
OFFICE WORK BY: A. N. HELLSTROM, A. A. ROESER, R.W. McALLISTER
CHECKED BY: A. A. ROESER

FOR CONTOUR MAP SEE C.S. B-148 H, 2

SHEET 4 ADDED OCT. 1948 SHT. 5 ADDED JULY, 1952
REVISED MARCH 1955 BY S.S.

CSB - 1751 - 2
A1 OF A3

MARGINAL MAP SHOWING ADOPTED ALIGNMENT
SCALE:- 1 INCH = 100 FT
TRACT NO. 23617
M.B. 618
23
LOT 1
LOT 9
VALLE CONTENTO DR
TETLEY ST
LA SUBIDA DR
LOS ALTOS DR
M.B. 42-4,5
LOT 1
M.B. 37 29-30
HACIENDA
LOS ALTOS
DR
RICHVIEW
DRIVE
THAXTON AVE
19761
M.B. 37-12-13
NO
PADOVA
DR
LONECREST
TRACT
M.B. 574-38-40
PARKLAND
NO
M.B. 641-22-23
THIS ALIGNMENT ADOPTED BY
COUNTY ENGINEER
SEPT. 1963 SEE
THIS ALIGNMENT ABANDONED
SLAUSON
M.B. 37-12,13
TRACT
CSB-1751-2
A2 OF A3

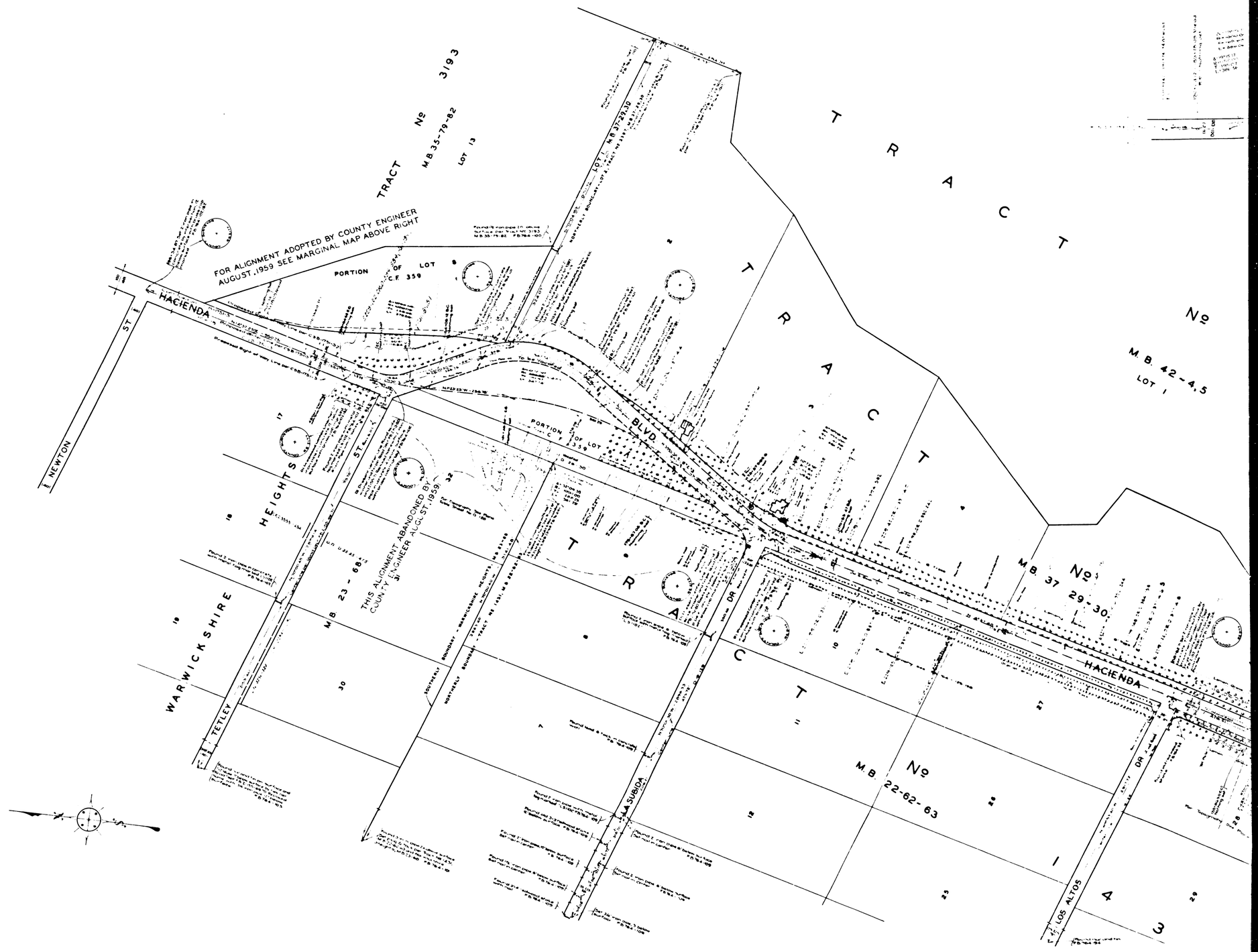

CSB - 1751 - 2
A3 OF A3