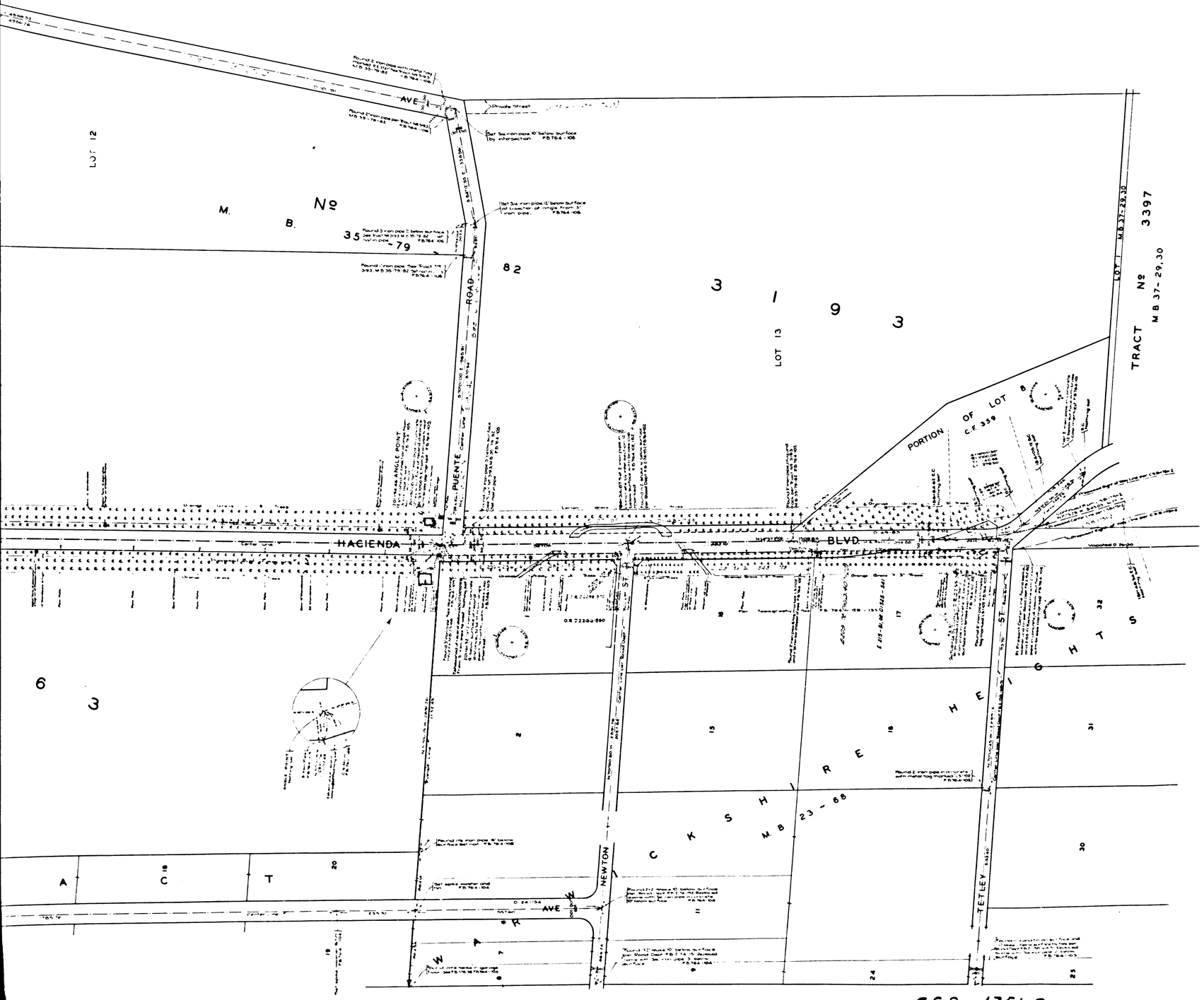

COUNTY OF LOS ANGELES
MAP OF
HACIENDA BOULEVARD
FROM
ORANGE COUNTY BOUNDARY
TO
GLENDORA TEMPLE AVENUE
VALLEY BOULEVARD

COUNTY SURVEYORS MAP Nº B-1751
SHEET Nº 3 OF 5 SHEETS
SCALE:-1.INCH = 100FT.

JOB NUMBER 8227

ALFRED JONES-COUNTY SURVEYOR
SURVEYED DEC 1938 - SEPT 1941

SURVEYED ON REQUEST OF THE REGIONAL PLANNING COMMISSION UNDER RULE 21, ORD 929 BY LETTER DATED JUNE 30, 1938 & AS AUTHORIZED BY THE BOARD OF SUPERVISORS IN THEIR ORDER OF JUNE 1, 1938

BEARINGS ARE BASED ON THE LOS ANGELES COUNTY COORDINATE SYSTEM, LAMBERT GRID, CENTRAL MERIDIAN 118°20' WEST SEE C.S. 9423.

FB 764-2-~~184~~ 216
PLANE TABLE SHEETS NUMBERS G-176, G-177, G-178, G-179, G-180, G-182, G-183, G-184 & G-185.

INDEX 38

FIELD WORK BY: F GREENWOOD, T M WALSH, A N HELLSTROM
OFFICE WORK BY: A A ROESER, R W McALLISTER
CHECKED BY: A A ROESER

FOR CONTOUR MAP SEE C S B-1481-1,2

SHEET 4 ADDED OCT. 1948
SHEET 5 ADDED JULY, 1952

CSB-1751-3
A1 OF A4

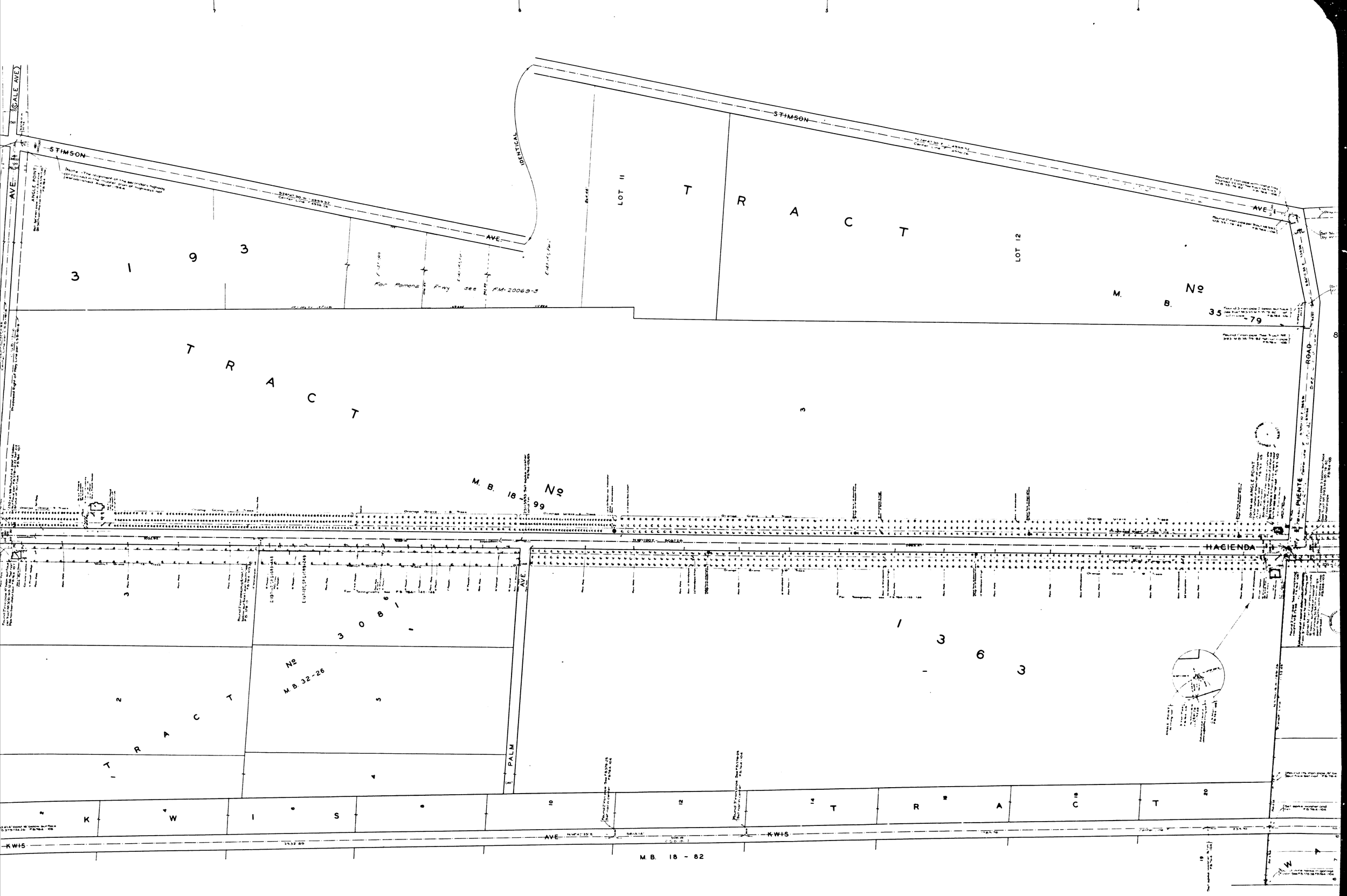

CSB-1751-3
A2 OF A4

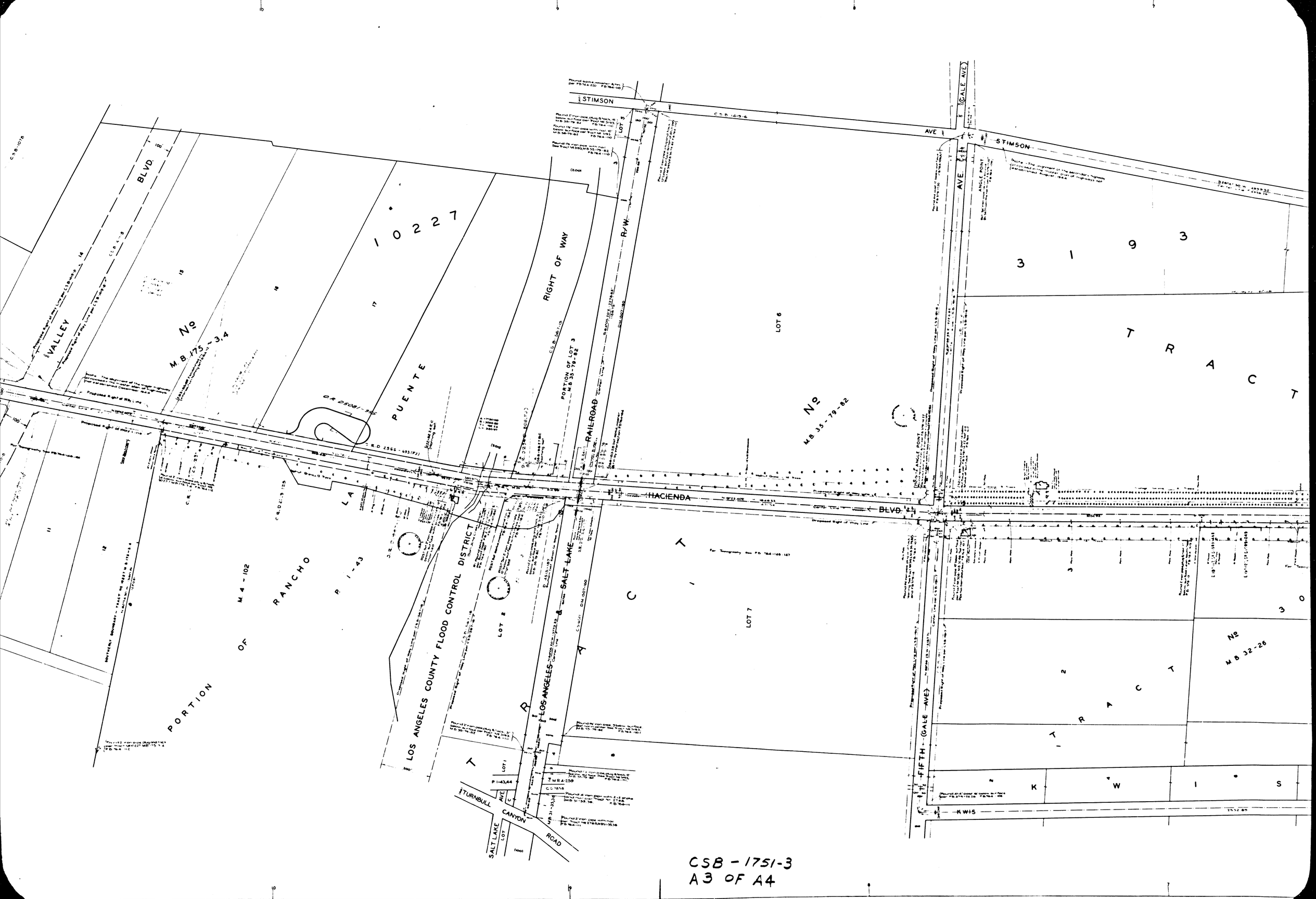

CSB - 1751-3
A3 OF A4

CSB-1751-3
A4 OF A4