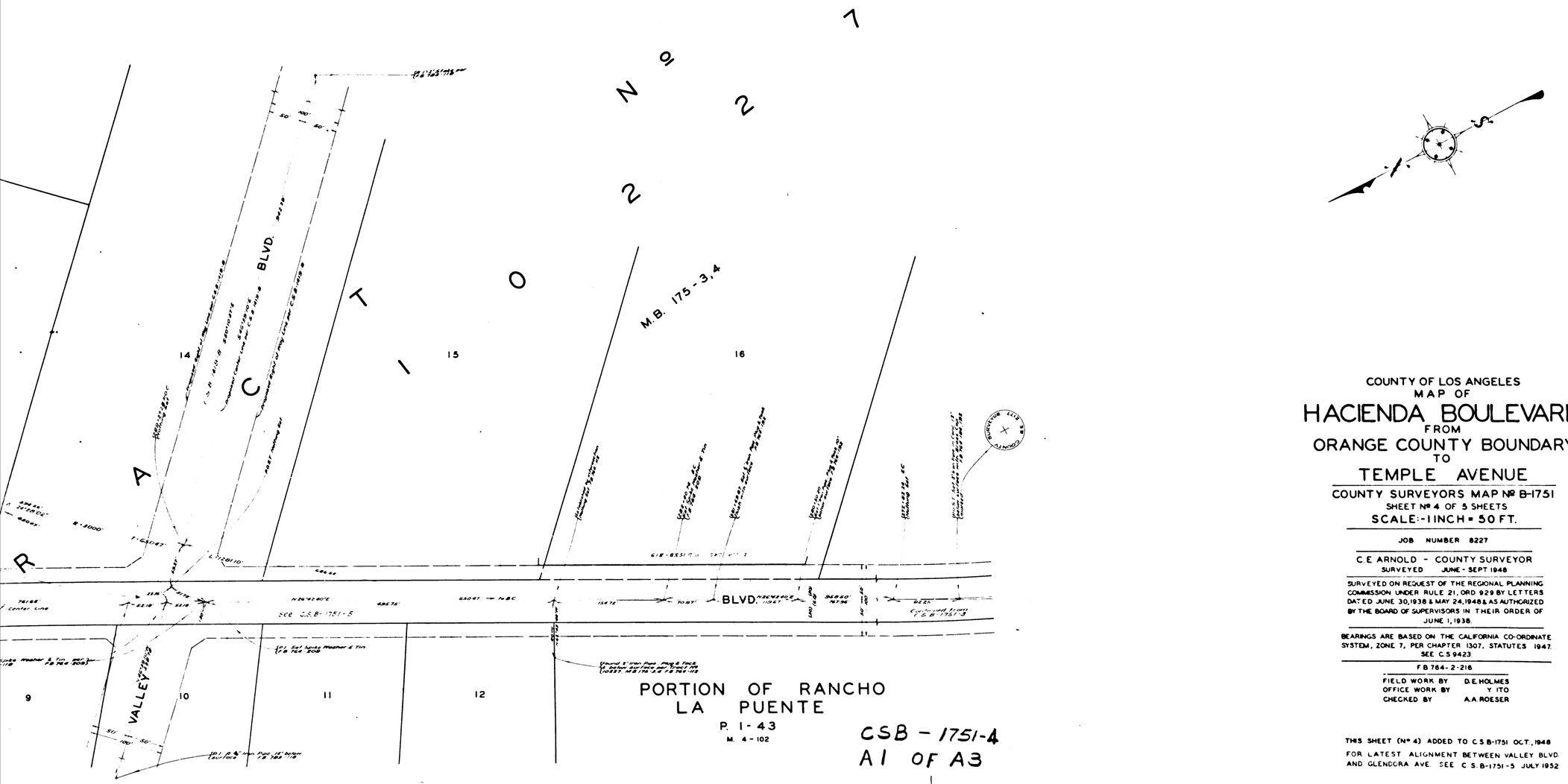

COUNTY OF LOS ANGELES
MAP OF

HACIENDA BOULEVARD

FROM
ORANGE COUNTY BOUNDARY
TO
TEMPLE AVENUE

COUNTY SURVEYORS MAP Nº B-1751
SHEET Nº 4 OF 5 SHEETS
SCALE:-1 INCH = 50 FT.

JOB NUMBER 8227

C.E. ARNOLD - COUNTY SURVEYOR
SURVEYED JUNE - SEPT 1948

SURVEYED ON REQUEST OF THE REGIONAL PLANNING COMMISSION UNDER RULE 21, ORD 929 BY LETTERS DATED JUNE 30, 1938 & MAY 24, 1948 & AS AUTHORIZED BY THE BOARD OF SUPERVISORS IN THEIR ORDER OF JUNE 1, 1938.

BEARINGS ARE BASED ON THE CALIFORNIA CO-ORDINATE SYSTEM, ZONE 7, PER CHAPTER 1307, STATUTES 1947. SEE C.S 9423.

F.B. 764-2-216

FIELD WORK BY D.E. HOLMES
OFFICE WORK BY Y. ITO
CHECKED BY A.A. ROESER

INDEX-38

THIS SHEET (Nº 4) ADDED TO C.S.B-1751 OCT., 1948
FOR LATEST ALIGNMENT BETWEEN VALLEY BLVD. AND GLENDORA AVE. SEE C.S.B-1751-5 JULY 1952

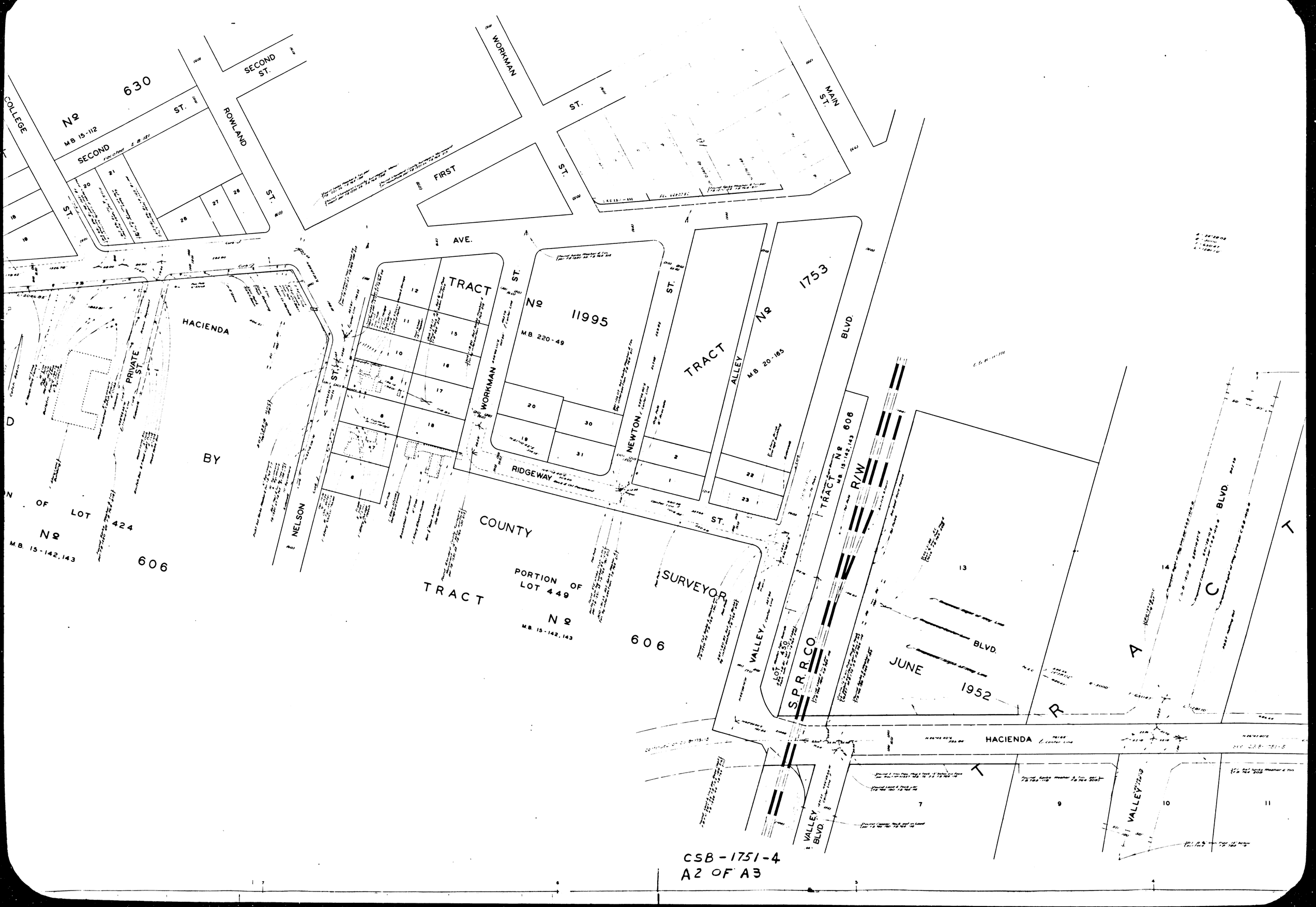

CSB-1751-4
A2 OF A3

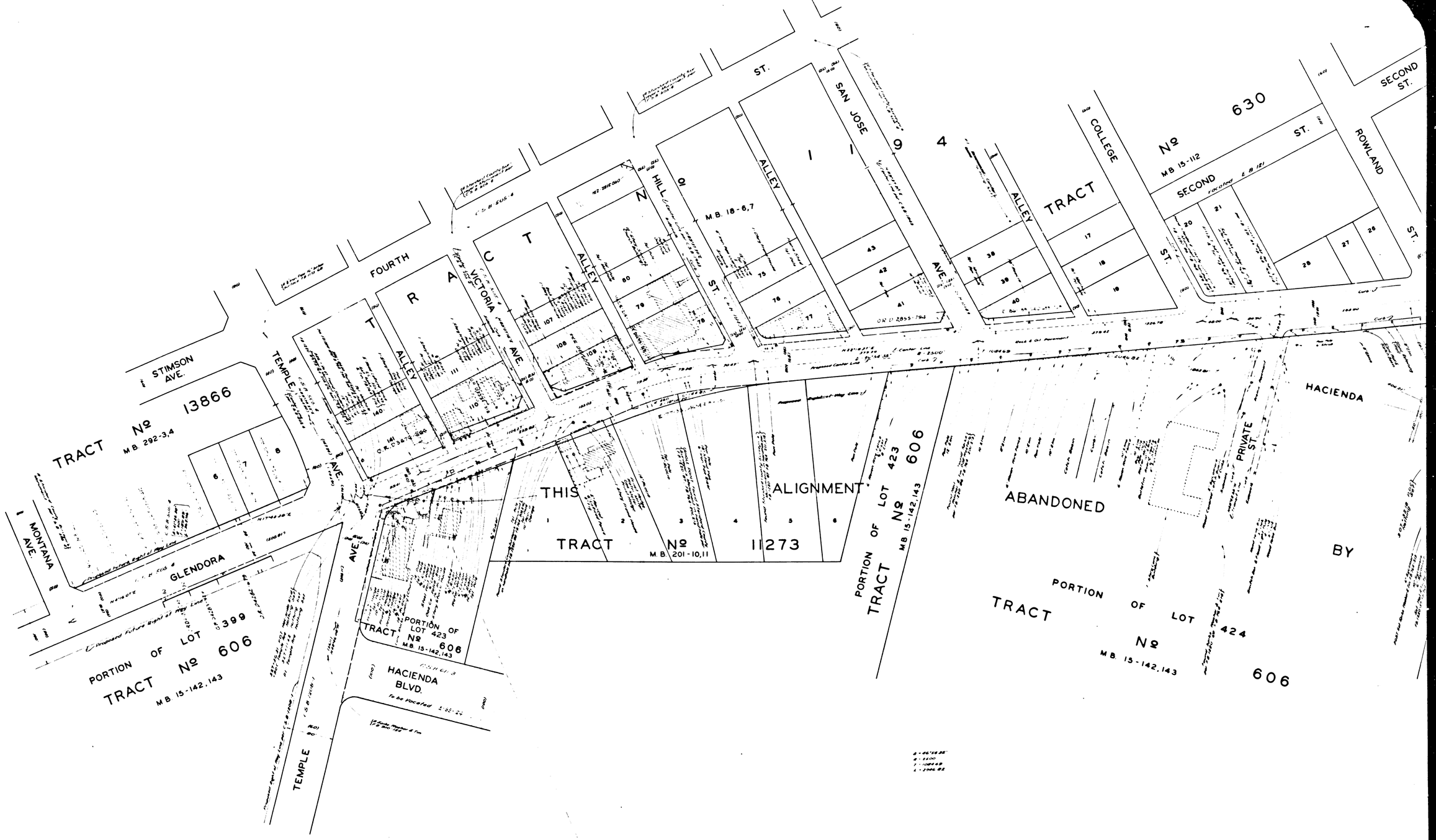

CSB-1751-4
A3 OF A3