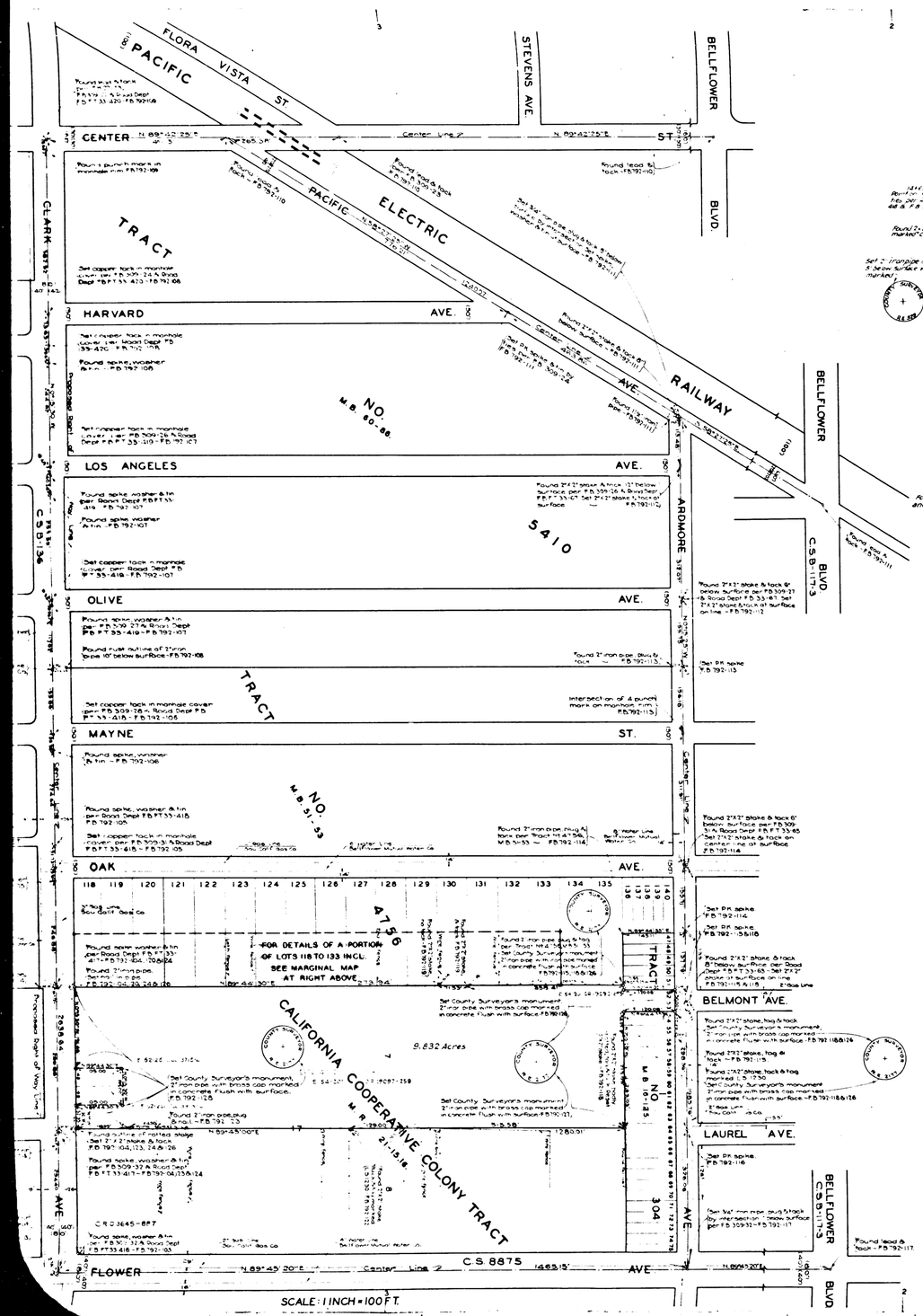


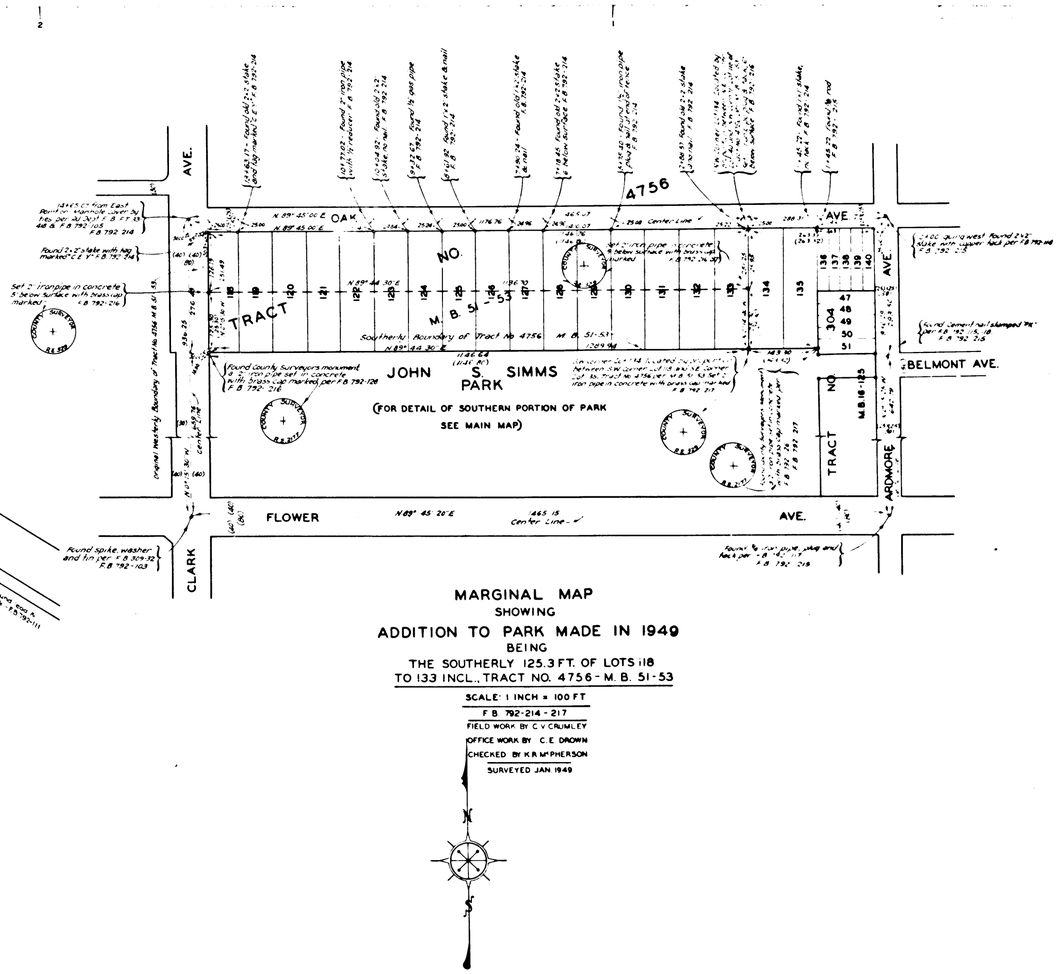


MARGINAL MAP
SHOWING
ADDITION TO PARK MADE IN 1949
BEING
THE SOUTHERLY 125.3 FT. OF LOTS 118
TO 133 INCL., TRACT NO. 4756 - M. B. 51-53

SCALE: 1 INCH = 100 FT
F.B. 792-214-217
FIELD WORK BY C.V. CRUMLEY
OFFICE WORK BY C.E. DROWN
CHECKED BY K.R. McPHERSON
SURVEYED JAN. 1949

# JOHN S. SIMMS PARK
MAP OF
# BELLFLOWER PARK
BEING
A PART OF LOT 7, BLOCK 17, CALIFORNIA COOPERATIVE COLONY TRACT, M.R. 21-15,16.
AND
LOTS 52 & 53, BLOCK 1, TRACT NO. 304, M.B. 16-125.

COUNTY SURVEYORS MAP Nº B-1754
SCALES AS SHOWN

JOB NUMBER 8339

ALFRED JONES-COUNTY SURVEYOR
SURVEYED APRIL 1942.

SURVEYED UNDER INSTRUCTIONS OF THE BOARD OF SUPERVISORS PER ORDER DATED DECEMBER 30, 1941
BEARINGS ARE BASED ON THE BEARING OF CLARK AVE. PER C.S.B-136

PLANE TABLE SHEETS G-228 & G-229.
F.B. 792-101-129.

FIELD WORK BY..... W.A. MILLER, T.M. WALSH
OFFICE WORK BY..... C.J. TERRY, D.A. WHITE
CHECKED BY..... A.H. DREW, J.H. SMITH, L.K. FREEMAN

INDEX 33

REVISED JAN. 29, 1949 C.E.D.
ACREAGE ADDED 11-4-55 C.E.D.

CSB-1754
A1 OF A3

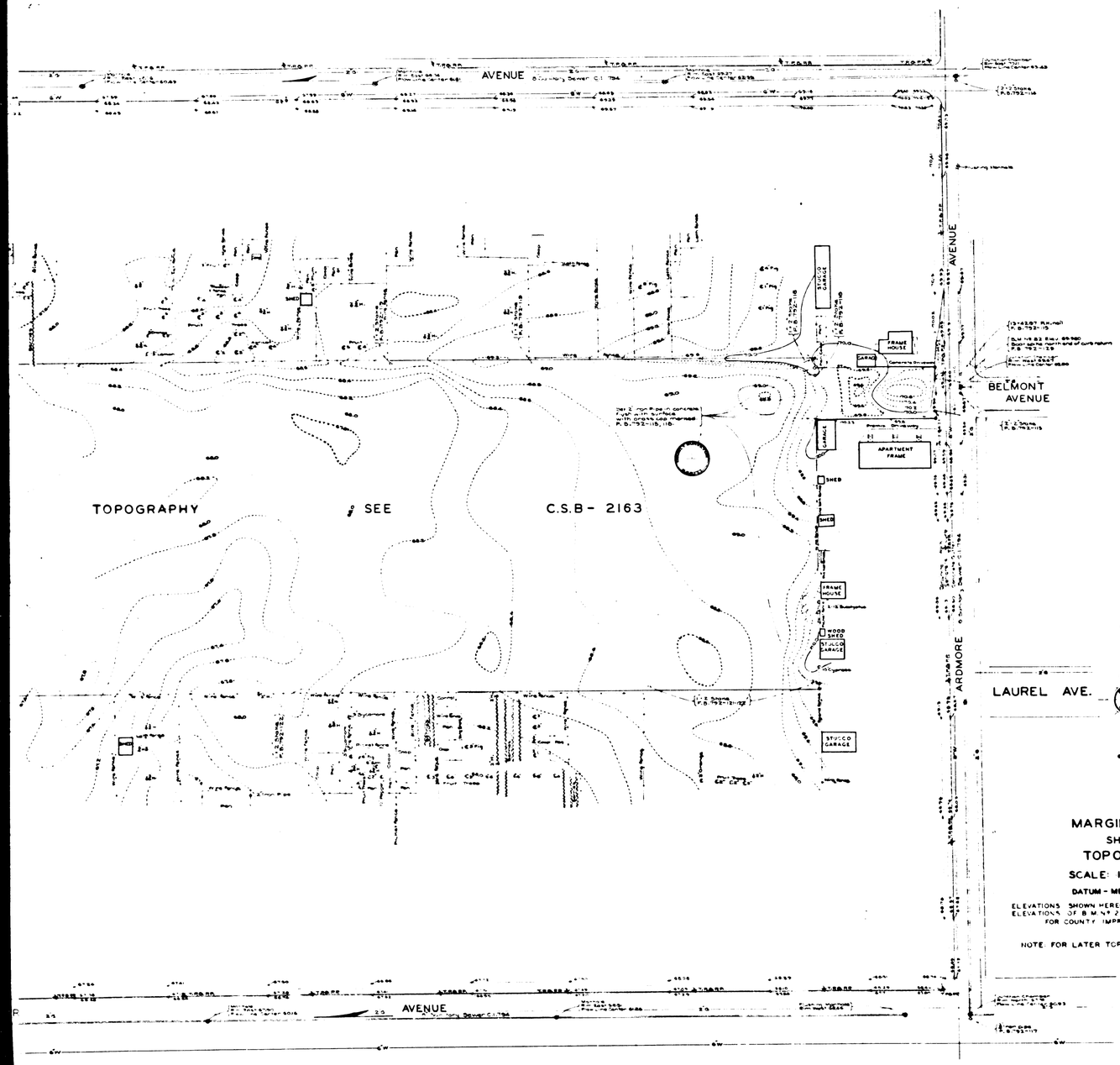


MARGINAL MAP
SHOWING
TOPOGRAPHY
SCALE: 1 INCH = 40 FT.
DATUM - MEAN SEA LEVEL

ELEVATIONS SHOWN HEREON ARE BASED UPON ROAD DEPT ELEVATIONS OF B.M. No. 25 (L.B. 423-60) ADOPTED IN 1929 FOR COUNTY IMPROVEMENT No. 756 ET AL

NOTE: FOR LATER TOPOGRAPHY SEE C.S.B.-2163

CSB - 1754
A2 OF A3

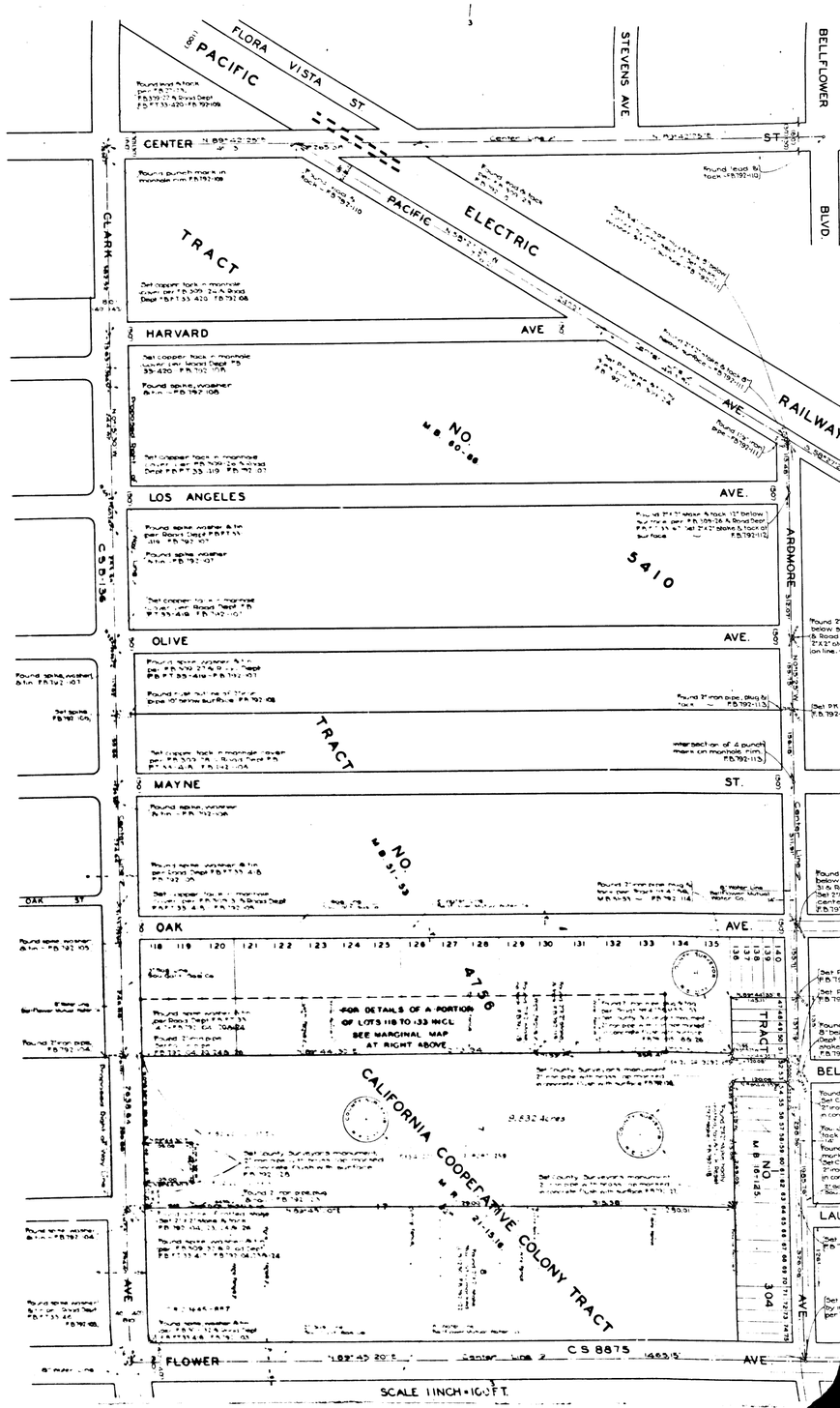

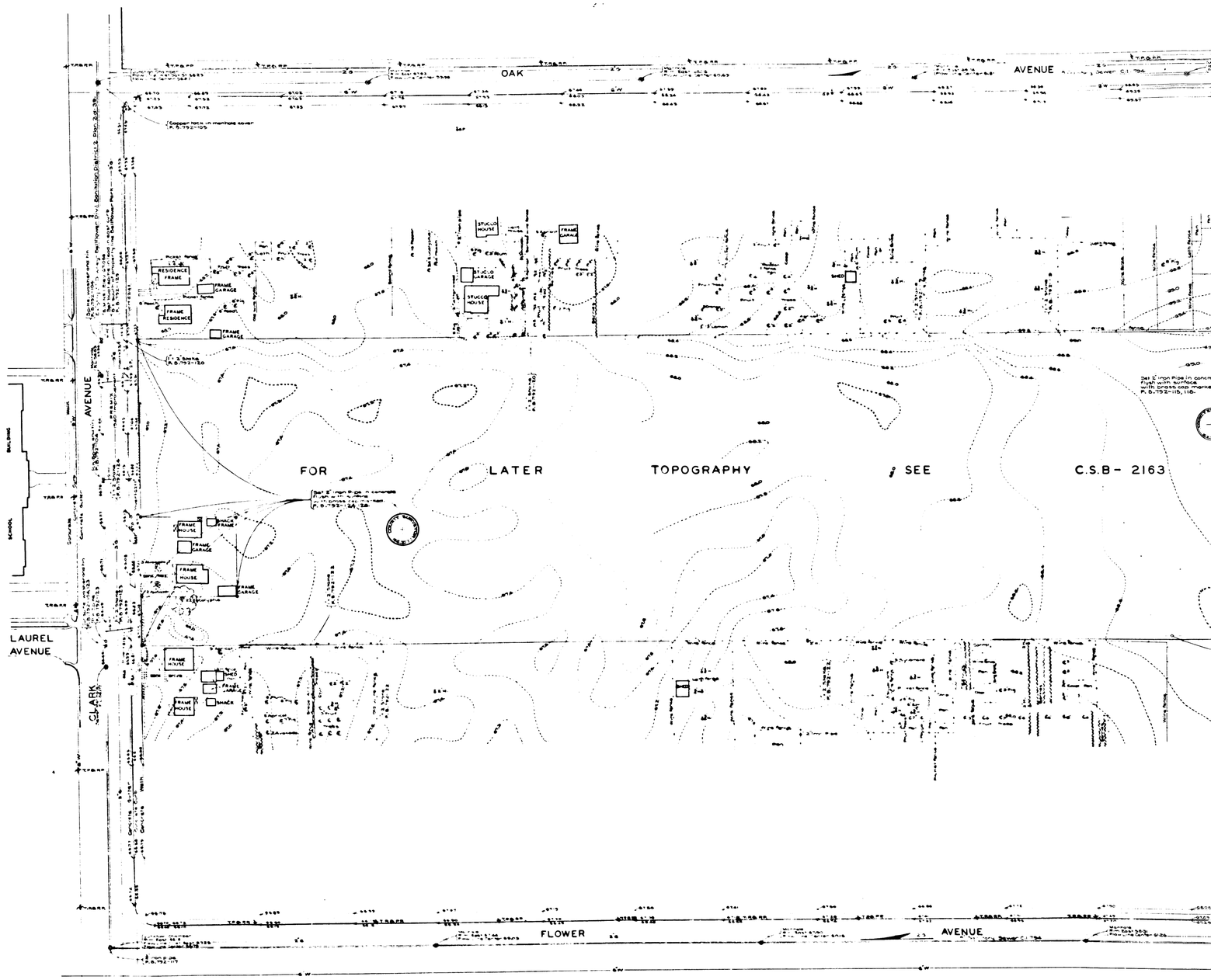


CS B-1754
A3 OF A3