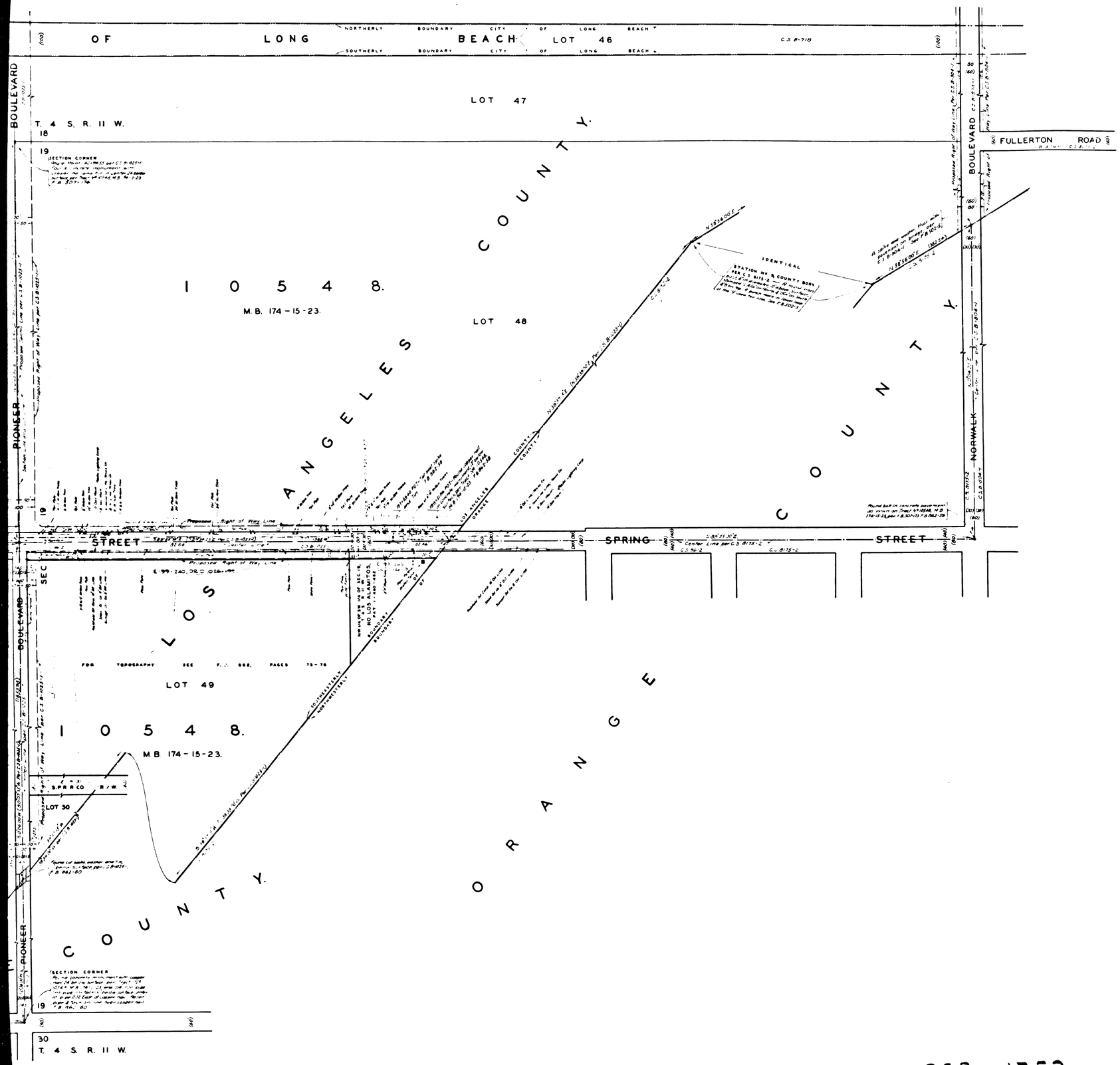


COUNTY OF LOS ANGELES.
MAP OF
# SPRING STREET
FROM
STUDEBAKER ROAD
TO
ORANGE COUNTY BOUNDARY.

COUNTY SURVEYORS MAP Nº B-1759.
SCALE - 1 INCH = 100 FEET.

JOB NUMBER 8311.

ALFRED JONES - COUNTY SURVEYOR.
SURVEYED. - JUNE, 1941 - SEPT., 1941

SURVEYED ON REQUEST OF THE REGIONAL PLANNING COMMISSION UNDER RULE 21, ORD 929 BY LETTER DATED JAN 15, 1941, AND AS AUTHORIZED BY THE BOARD OF SUPERVISORS IN THEIR ORDER OF JUNE 1, 1938

BEARINGS ARE BASED ON THE LOS ANGELES COUNTY COORDINATE SYSTEM LAMBERT GRID, CENTRAL MERIDIAN 118° 20' WEST. SEE C.S. 9423.

F.B. 862-53-78. L.B. 1003-5-16.

FIELD WORK BY..... L.S. HAMMOND
F.J. McNEAL
OFFICE WORK BY..... J.D. PRICE
CHECKED BY..... A.H. DREW.

CSB-1759
A1 OF A3

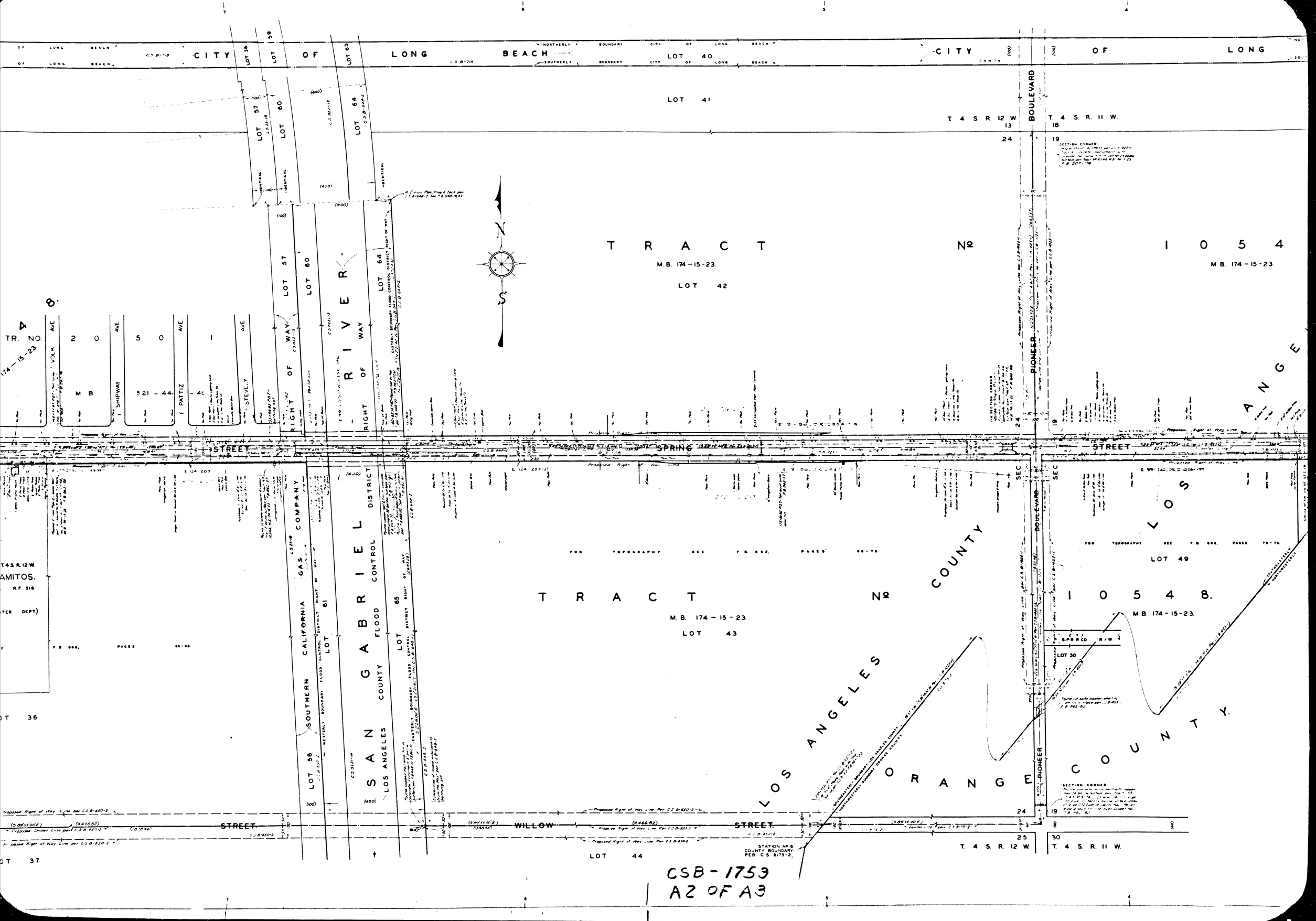
CITY OF LONG BEACH
LOT 40
LOT 41
T. 4 S. R. 12 W.
T. 4 S. R. 11 W.
BOULEVARD
PIONEER
TRACT No 1054
M.B. 174-15-23.
LOT 42
TRACT No 10548.
M.B. 174-15-23.
LOT 43
LOT 49
LOT 50
LOT 44
LOT 57
LOT 60
LOT 64
LOT 58
LOT 61
LOT 65
RIGHT OF WAY
SAN GABRIEL RIVER
LOS ANGELES COUNTY FLOOD CONTROL DISTRICT
SOUTHERN CALIFORNIA GAS COMPANY
LOS ANGELES COUNTY
ORANGE COUNTY
SPRING STREET
WILLOW STREET
STREET
TR. NO. 2050
M B 521-44
SHIPWAY AVE
PATTIZ AVE
STEVELY AVE
VOLK AVE
AMITOS.
R.F. 516
FOR TOPOGRAPHY SEE F.B. 662, PAGES 68-75.
FOR TOPOGRAPHY SEE F.B. 662, PAGES 75-76.
SECTION CORNER
STATION No 8 COUNTY BOUNDARY PER C.S. 8175-2
CSB-1753
A2 OF A3

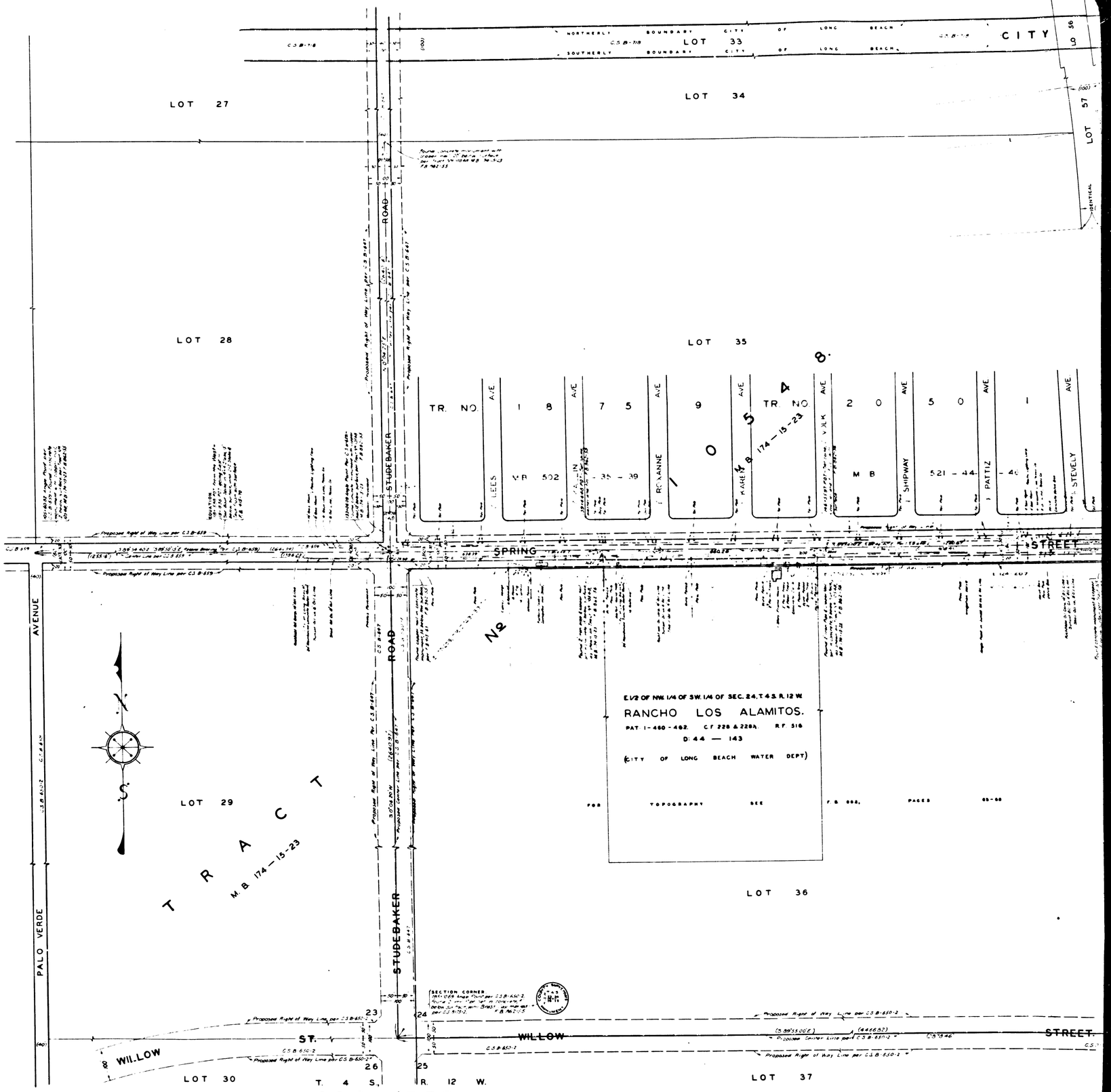


CSB-1759
A3 OF A3