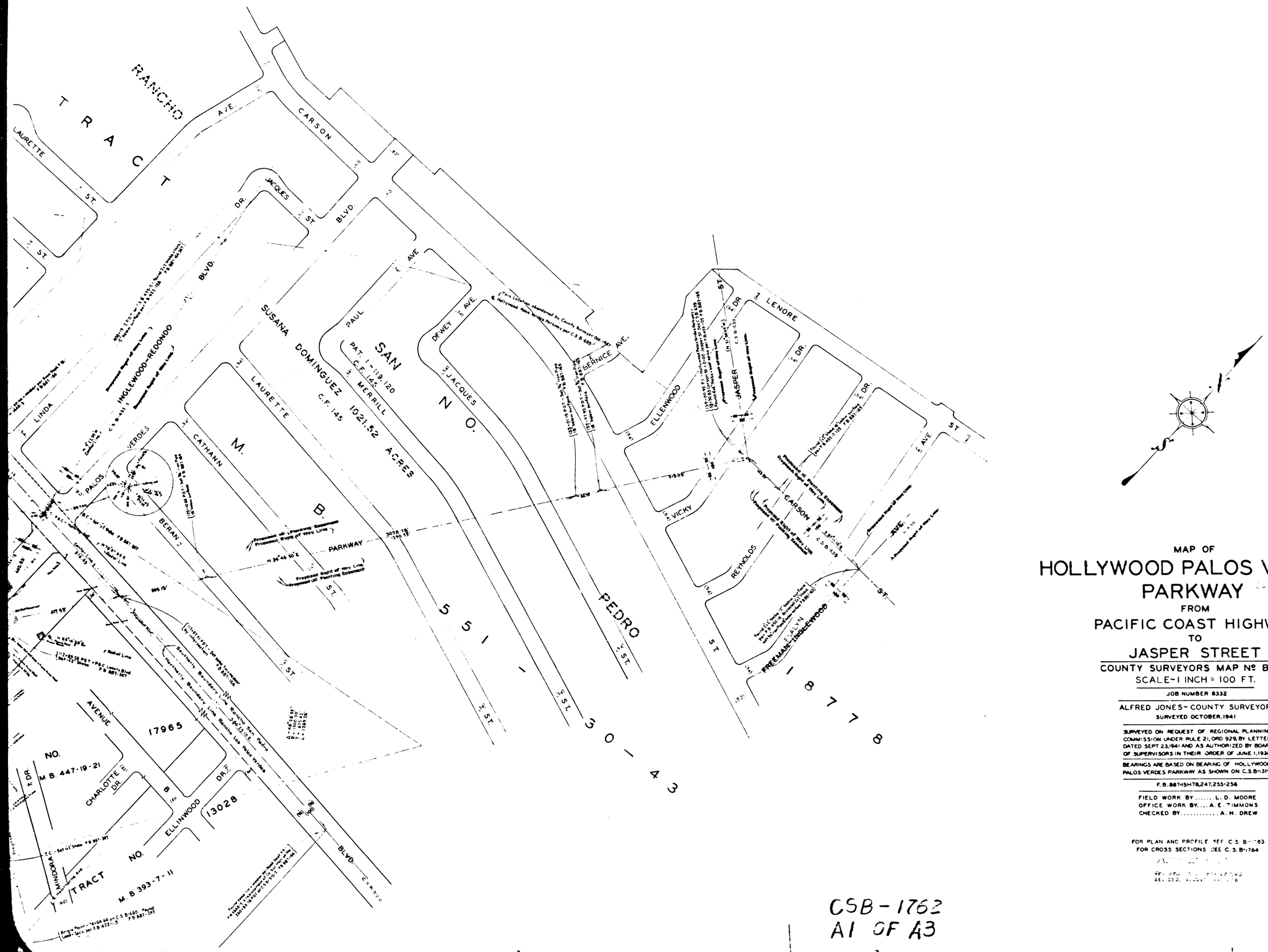

MAP OF

HOLLYWOOD PALOS VERDES PARKWAY

FROM

PACIFIC COAST HIGHWAY

TO

JASPER STREET

COUNTY SURVEYORS MAP Nº B-1762

SCALE~1 INCH = 100 FT.

JOB NUMBER 8332

ALFRED JONES~COUNTY SURVEYOR

SURVEYED OCTOBER, 1941

SURVEYED ON REQUEST OF REGIONAL PLANNING COMMISSION UNDER RULE 21, ORD. 929, BY LETTER DATED SEPT. 23, 1941 AND AS AUTHORIZED BY BOARD OF SUPERVISORS IN THEIR ORDER OF JUNE 1, 1938.

BEARINGS ARE BASED ON BEARING OF HOLLYWOOD PALOS VERDES PARKWAY AS SHOWN ON C.S. B-1311.

F.B. 887-15-H78, 247, 255-258

FIELD WORK BY ..... L. D. MOORE
OFFICE WORK BY.... A. E. SIMMONS
CHECKED BY..... A. H. DREW

FOR PLAN AND PROFILE SEE C.S. B-1763
FOR CROSS SECTIONS SEE C.S. B-1764

CSB-1762
A1 OF A3

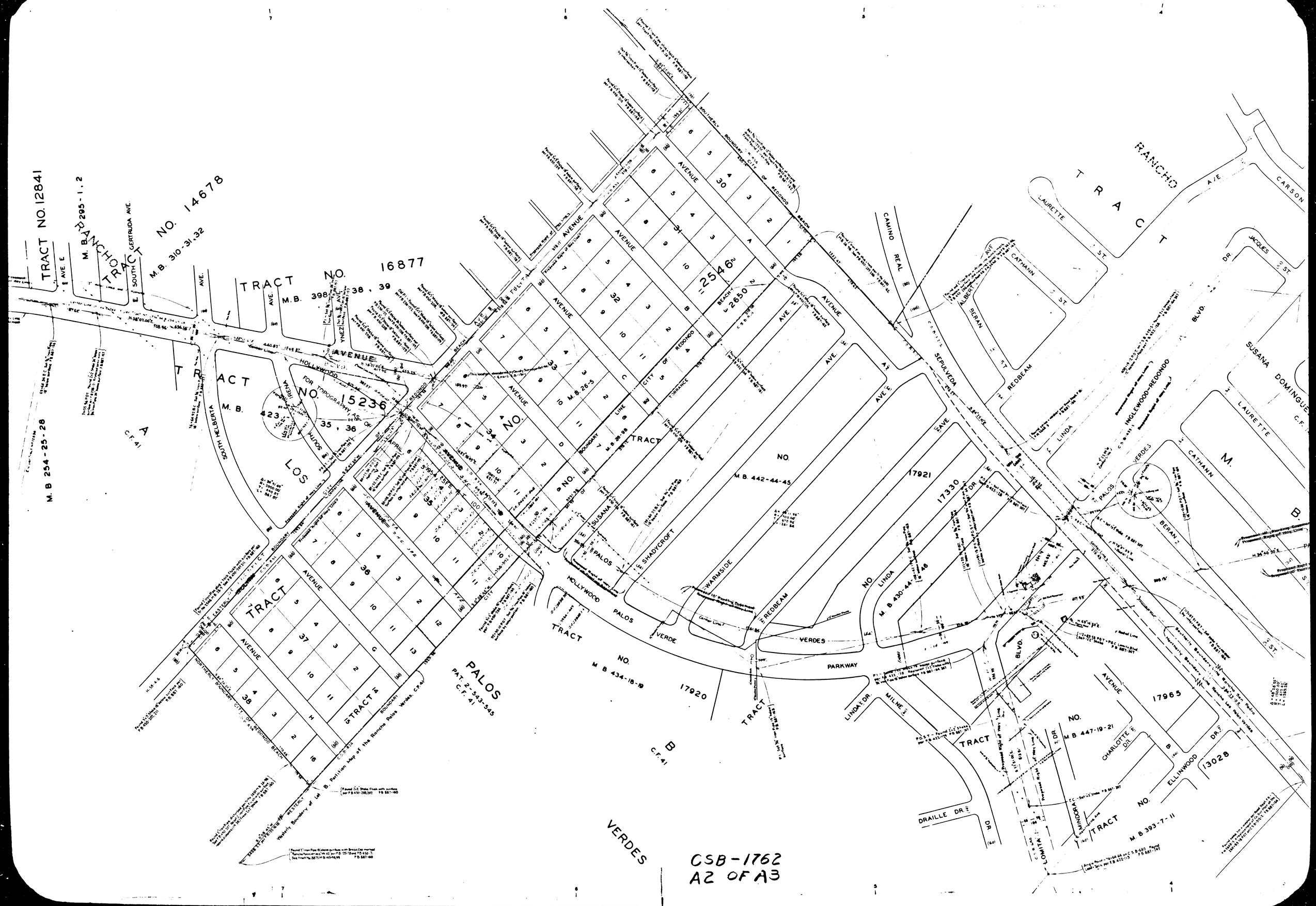

CSB-1762
A2 OF A3

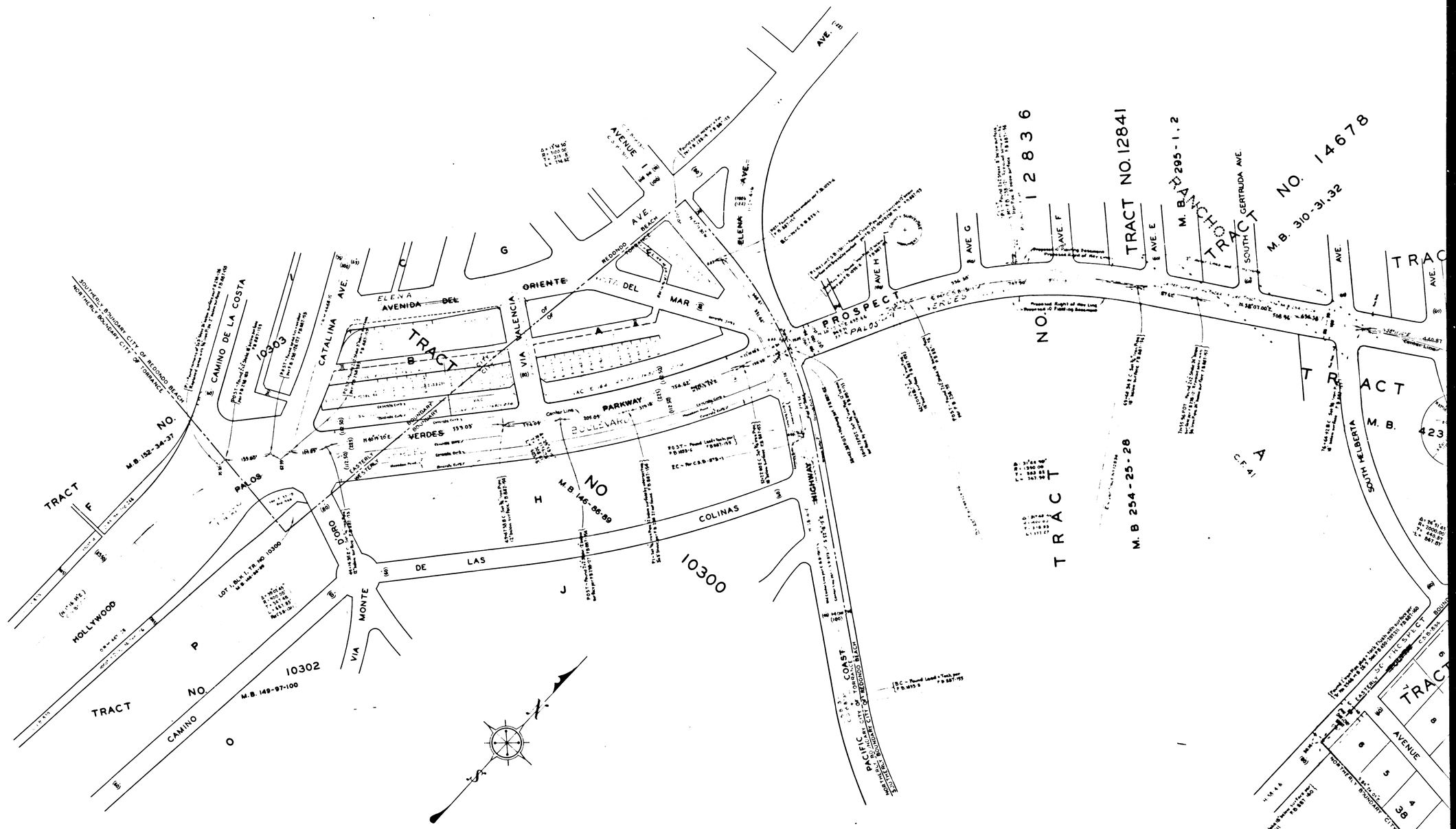

CSB-1762
A3 OF A3