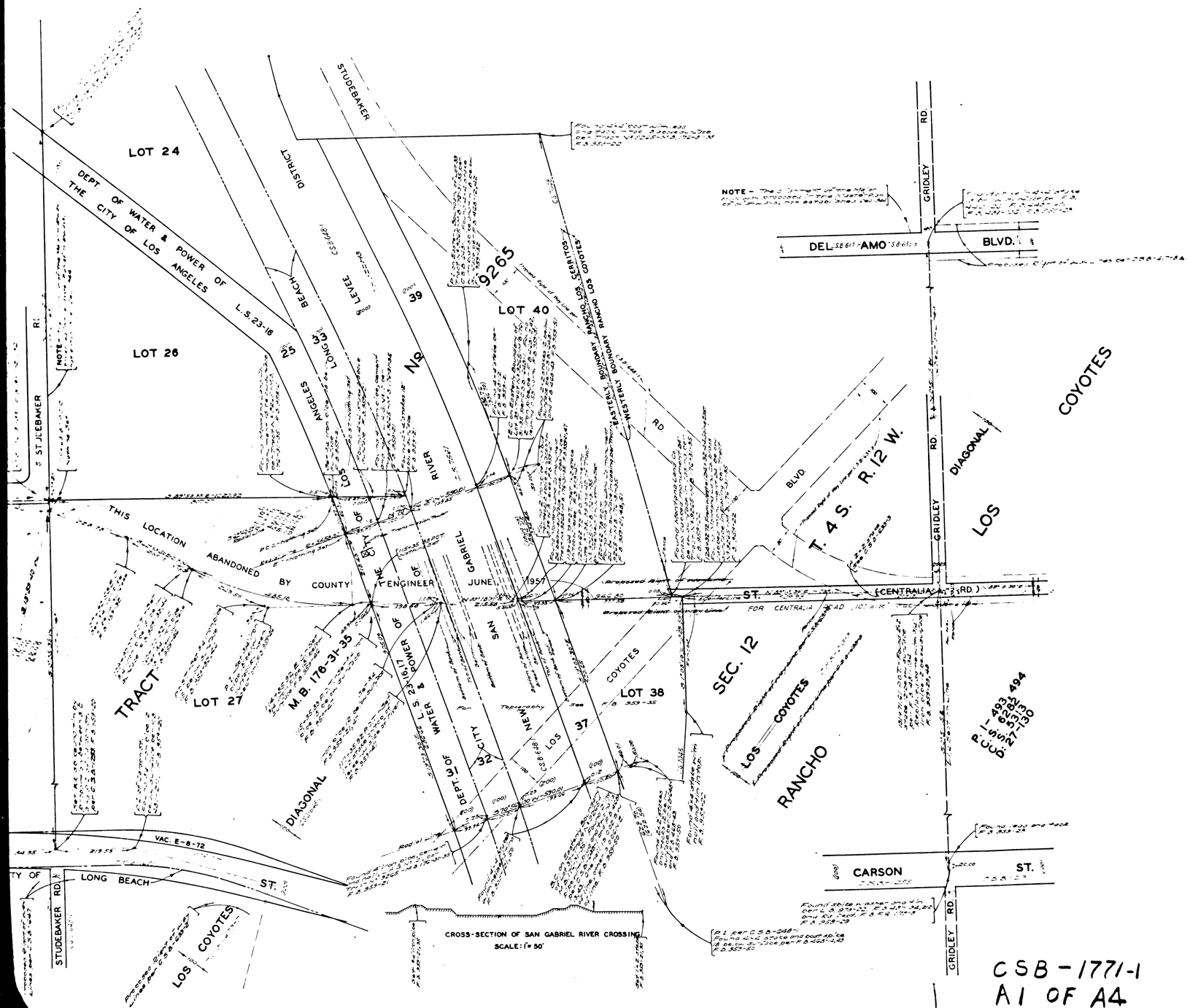

COUNTY OF LOS ANGELES
MAP OF
CENTRALIA STREET
FROM
CLARK AVENUE
TO
ORANGE COUNTY BOUNDARY LINE

COUNTY SURVEYORS MAP Nº B-1771
SHEET Nº 1 OF 2 SHEETS
SCALE: 1 INCH = 100 FT.

INDEX 31

JOB NUMBER 8347

ALFRED JONES-COUNTY SURVEYOR
SURVEYED APRIL, 1942

SURVEYED UNDER INSTRUCTIONS OF THE BOARD OF SUPERVISORS PER ORDER DATED APRIL 14, 1942

BEARINGS ARE BASED ON THE LOS ANGELES COUNTY COORDINATE SYSTEM, LAMBERT GRID, CENTRAL MERIDIAN 118° 20 WEST - SEE C.S. 8423

F.B. 959-5-52

FIELD WORK BY . . . . . L. D. MOORE
OFFICE WORK BY . . . . K. R. McPHERSON
C. W. COX
CHECKED BY . . . . . K. R. McPHERSON

Revised May, 1957

CSB-1771-1
A1 OF A4

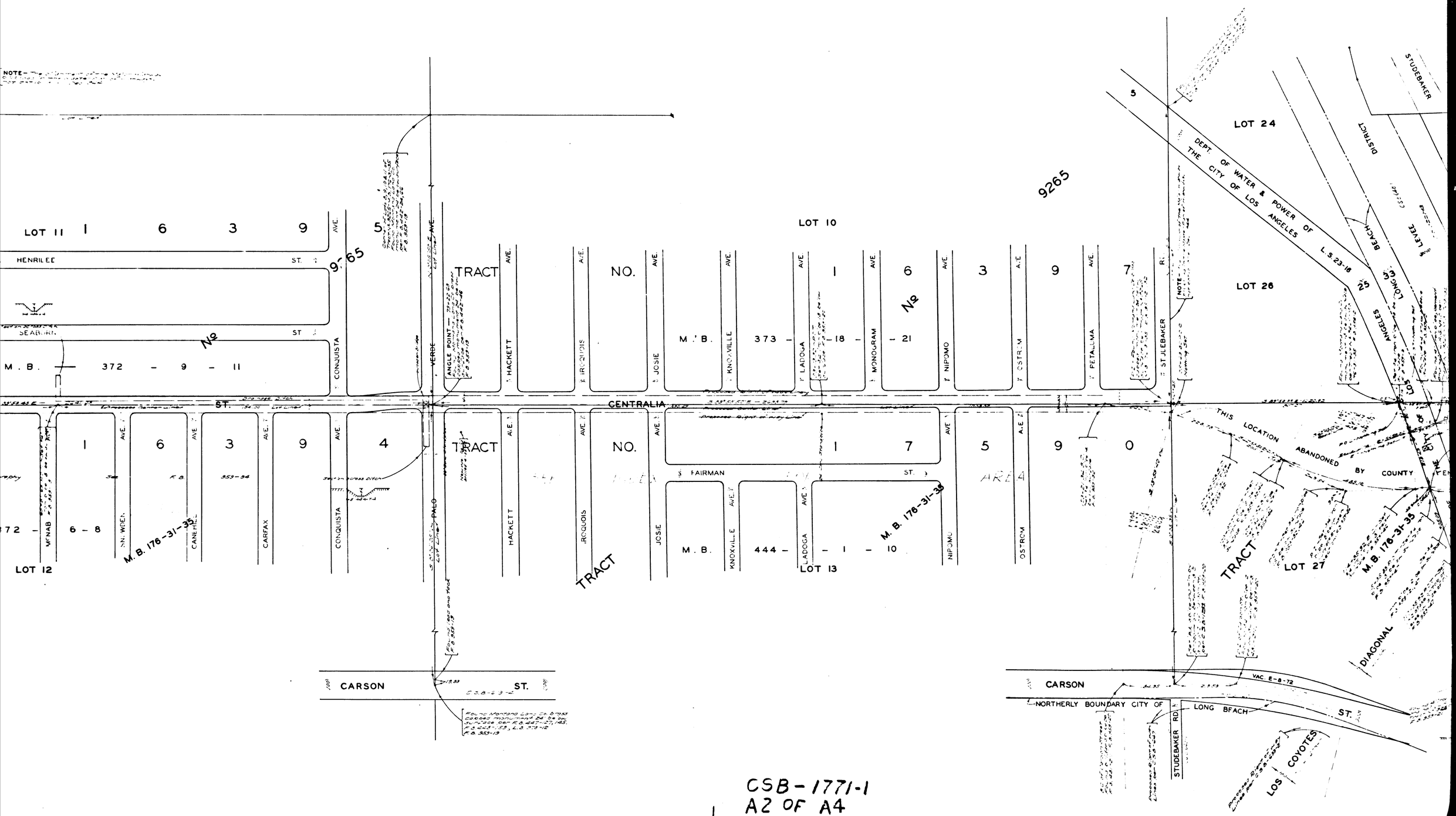

CSB-1771-1
A2 OF A4

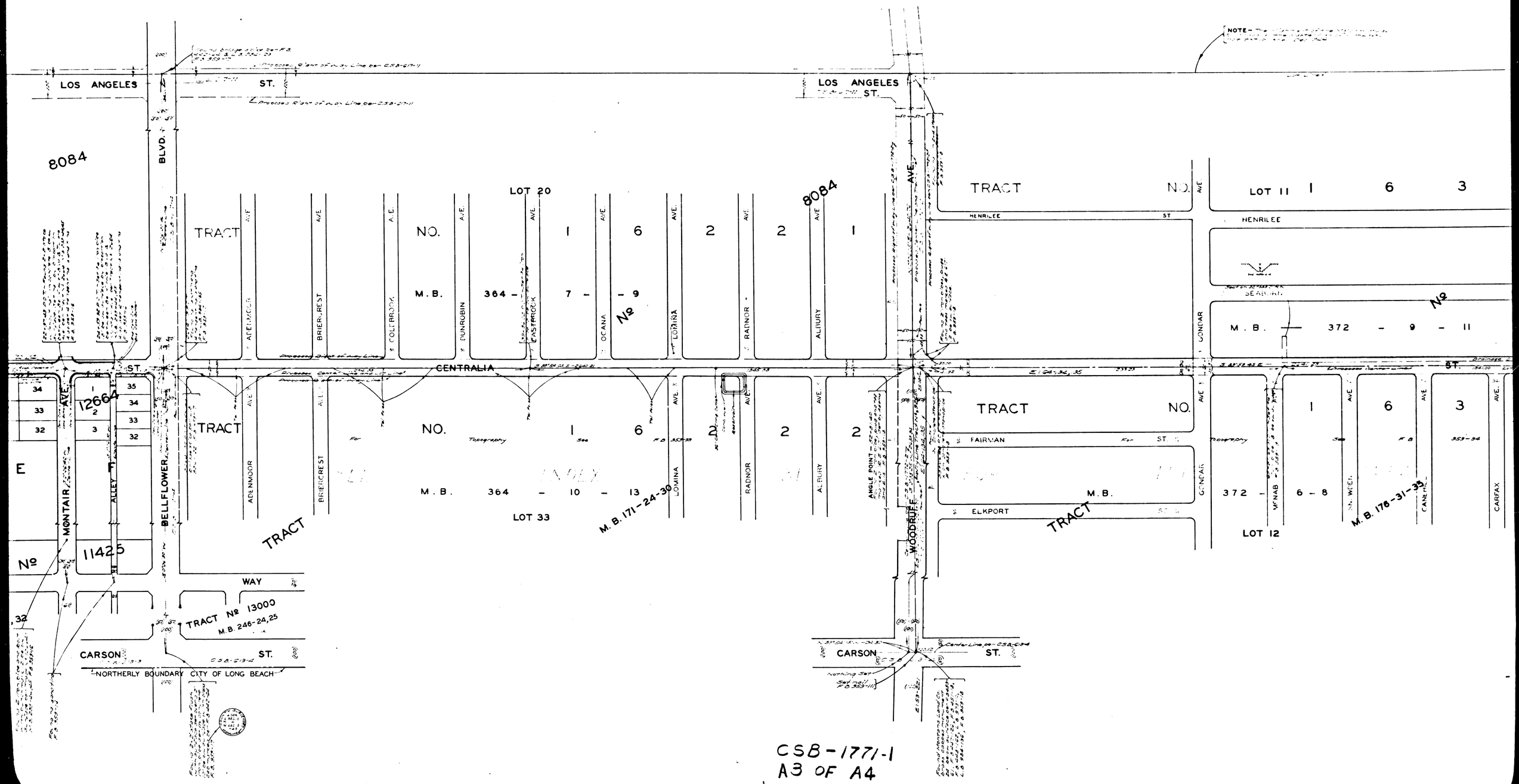

CSB-1771-1
A3 OF A4

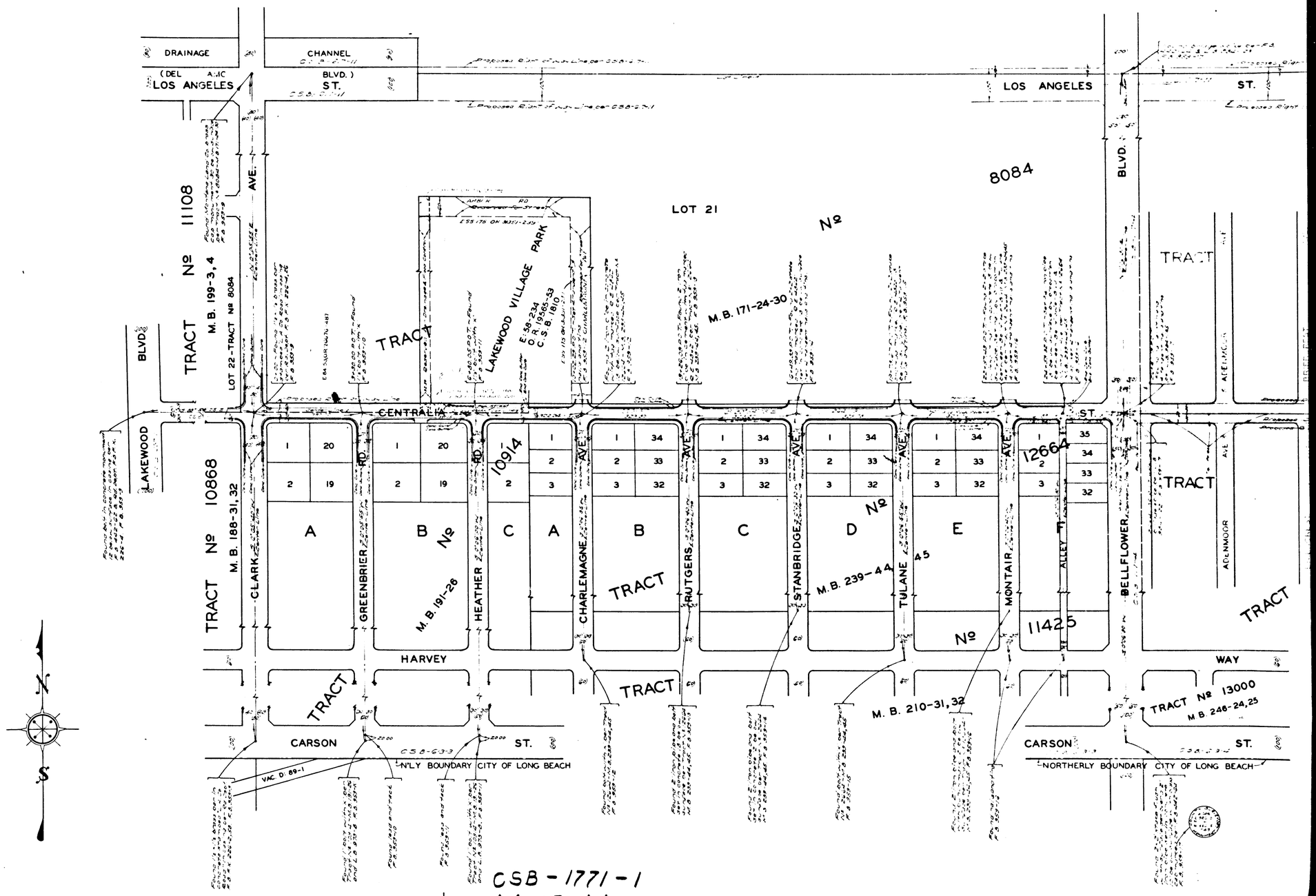

CSB-1771-1
A4 OF A4