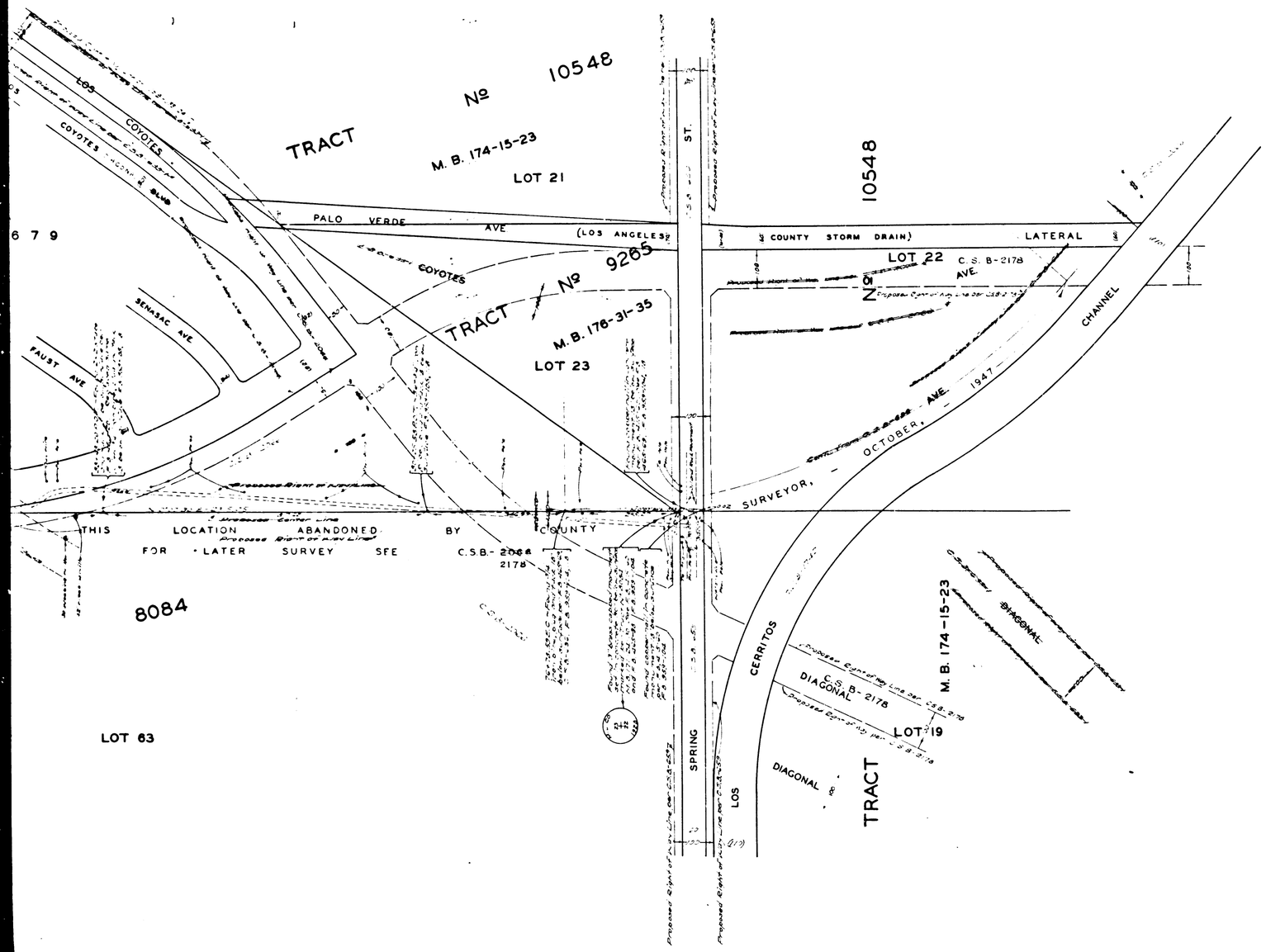

COUNTY OF LOS ANGELES
MAP OF
WOODRUFF AVENUE
FROM
SPRING STREET
TO
ORANGETHORPE AVENUE

COUNTY SURVEYORS MAP № B-1772-1
SHEET № 1 OF 2 SHEETS
SCALE:- 1 INCH = 100 FT.

INDEX 31

JOB NUMBER 8347

ALFRED JONES-COUNTY SURVEYOR
SURVEYED- APRIL 1942

SURVEYED UNDER INSTRUCTIONS OF THE BOARD OF SUPERVISORS PER ORDER DATED APRIL 14, 1942
BEARINGS ARE BASED ON THE LOS ANGELES COUNTY COORDINATE SYSTEM, LAMBERT GRID, CENTRAL MERIDIAN 118° 20 WEST-
SEE C.S. 9423

F. B. 959-5-44

FIELD WORK BY . . . . . L. D. MOORE
OFFICE WORK BY . . . . K. R. McPHERSON
C. W. COX
CHECKED BY . . . . . A. H. DREW

CSB-1772-1
A1 OF A3

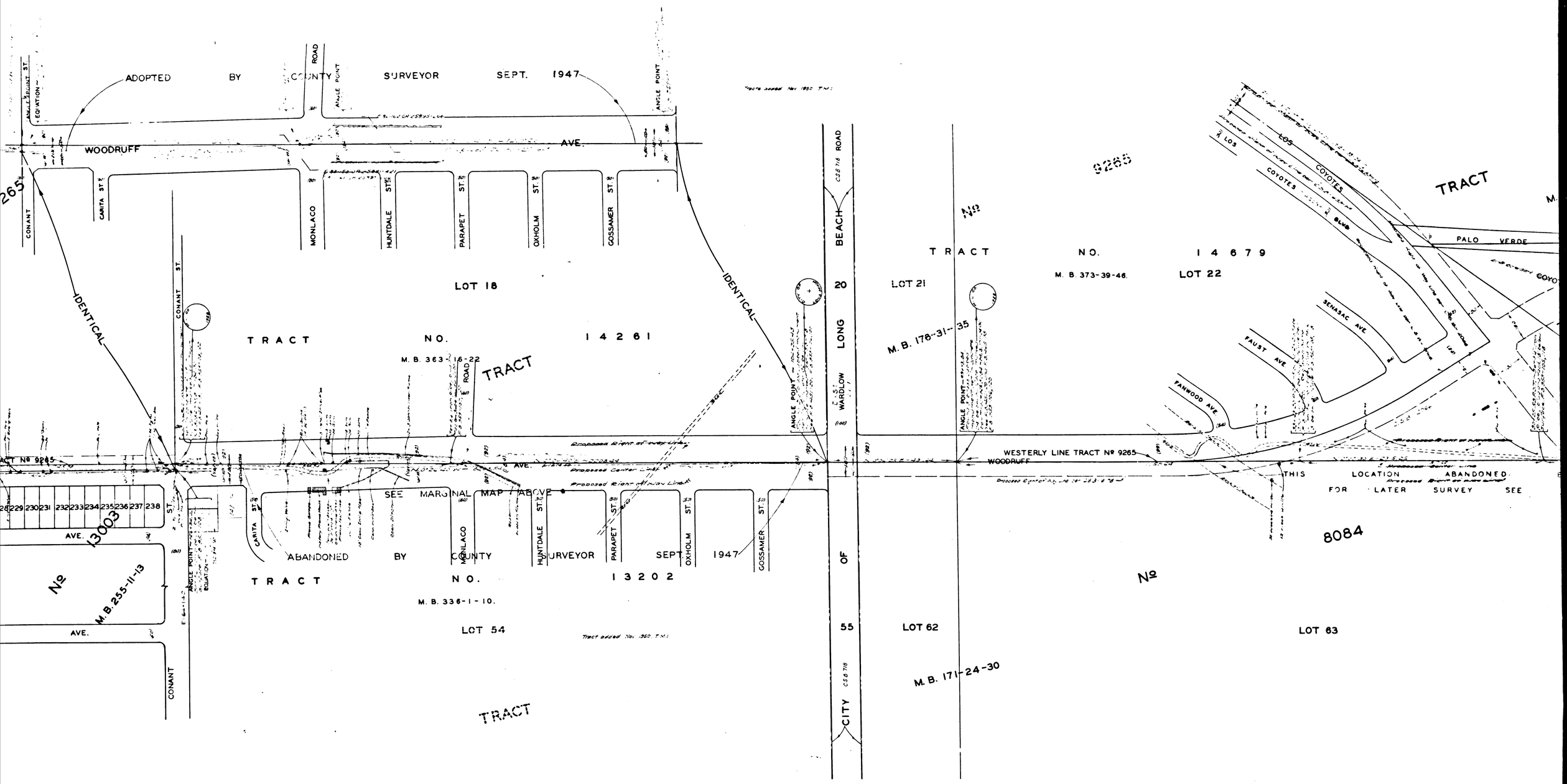

CSB-1772-1
A2 OF A3

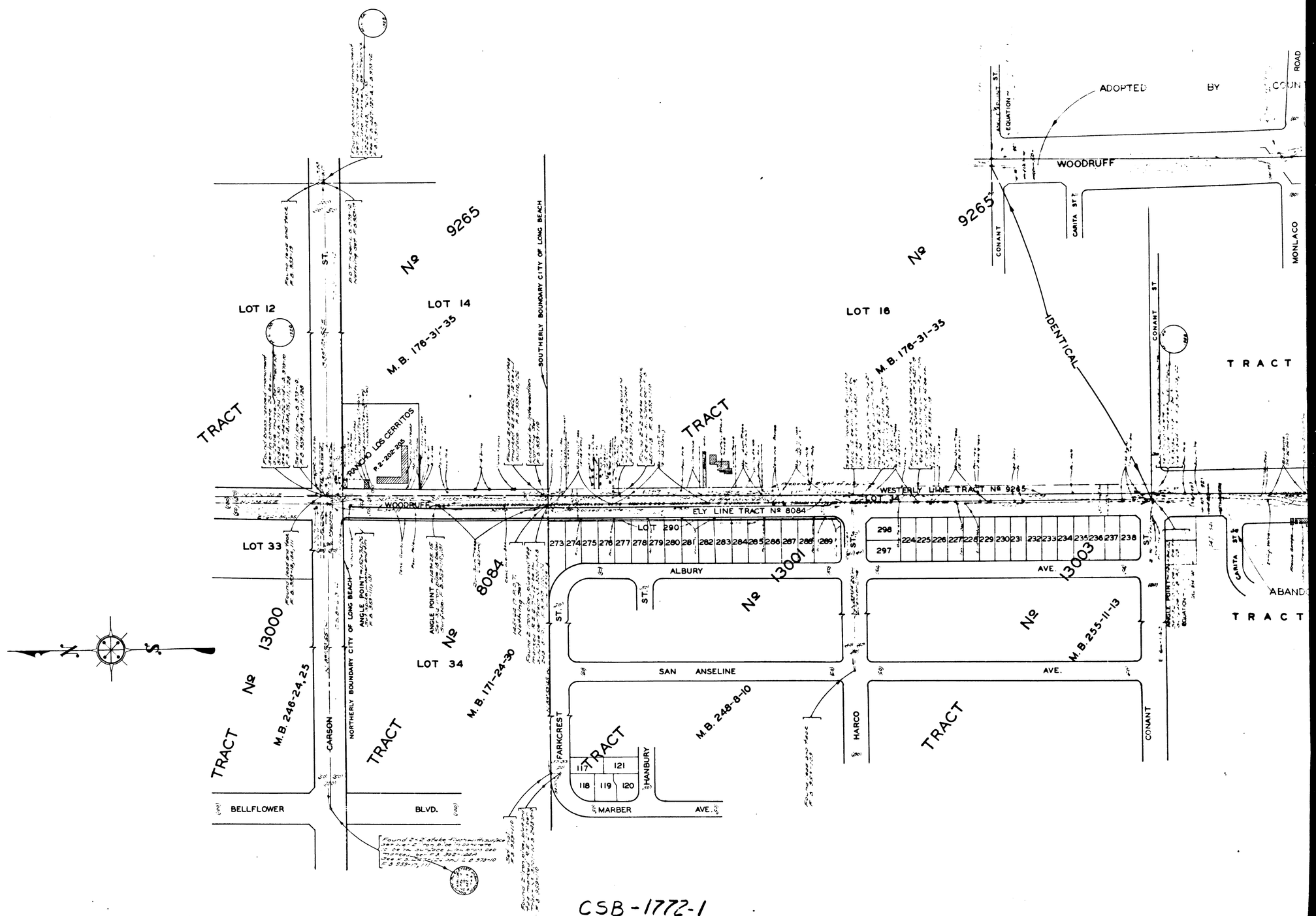

CSB-1772-1
A3 OF A3