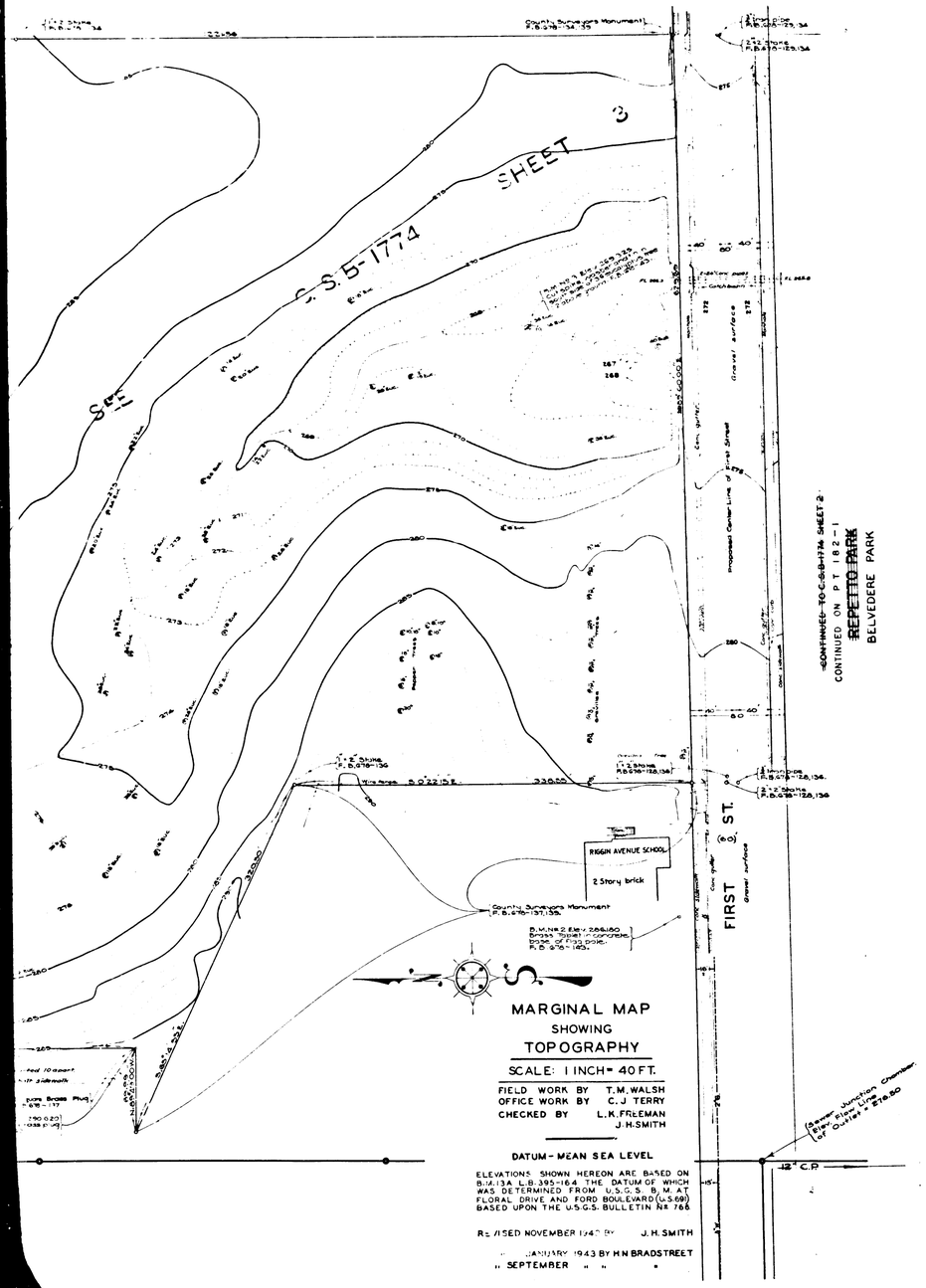

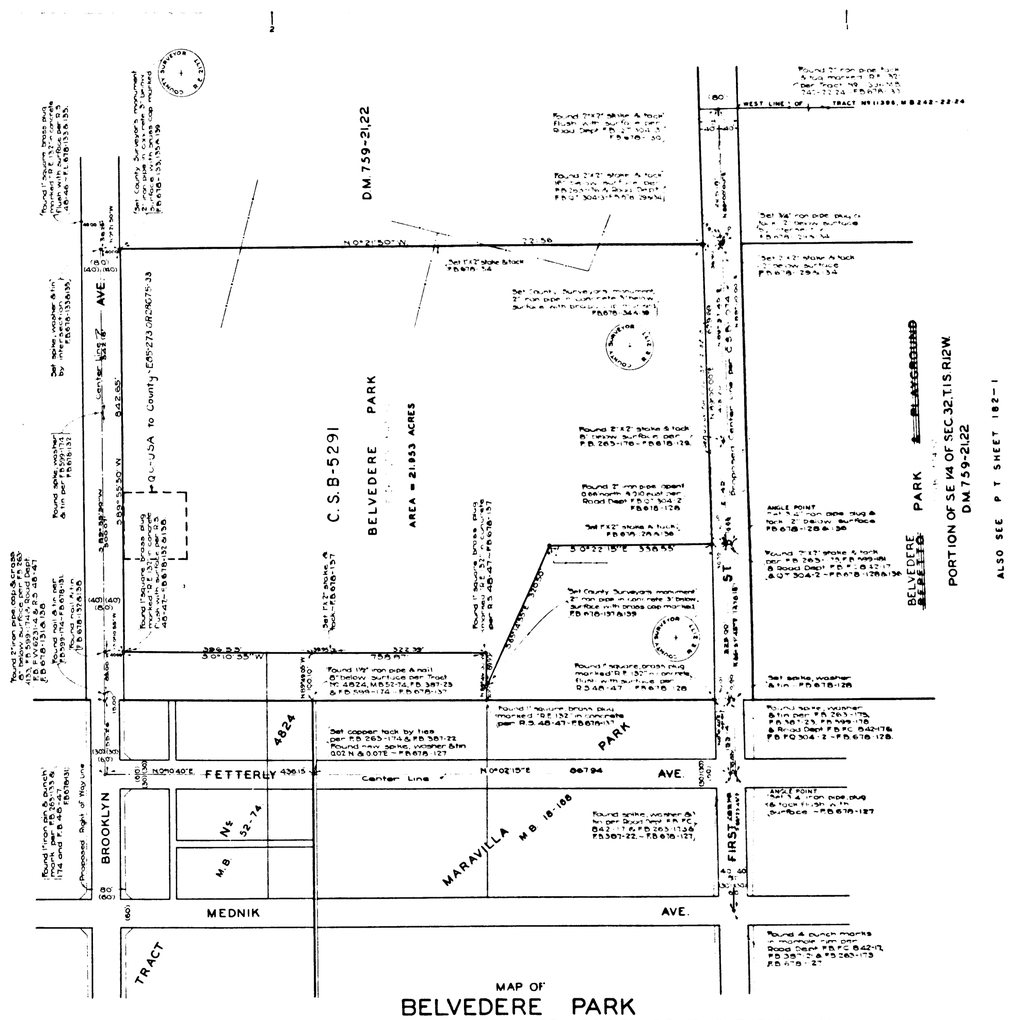

MAP OF

BELVEDERE PARK

BEING A PORTION OF THE S.E. 1/4 OF SECTION 32, T.1S., R.12W. S.B.M.

COUNTY SURVEYORS MAP No. B-1774
SHEET 1 OF 3 SHEETS
SCALES AS SHOWN.

JOB NUMBER 8338

ALFRED JONES ~ COUNTY SURVEYOR
SURVEYED FEBRUARY ~ MAY, 1942.

SURVEYED UNDER INSTRUCTIONS OF THE BOARD OF SUPERVISORS PER ORDER DATED DECEMBER 30, 1941.

BEARINGS ARE BASED ON THE BEARING OF FETTERLY AVE. PER C.S. B-1074.

PLANE TABLE SHEET E-228
F.B. 678-125-139.

FIELD WORK BY..... T.M. WALSH
W.A. MILLER
F.S. McNEAL
OFFICE WORK BY..... J.A. LYON
D.A. WHITE
CHECKED BY..... A.H. DREW
L.K. FREEMAN

FOR LATER TOPOGRAPHY SEE C.S.B. 1774-SHEET 3

FORMERLY KNOWN AS SOLEDAD PARK & PLAYGROUND

Name changed to Belvedere Park by Board Order Min. Bk. 307 250 See E 158 300

INDEX 36

SCALE ~ 1 INCH = 100 FEET

FOR LATER BOUNDARY SURVEY SEE C.S.B-5291

CSB - 1774-1
A1 OF A2

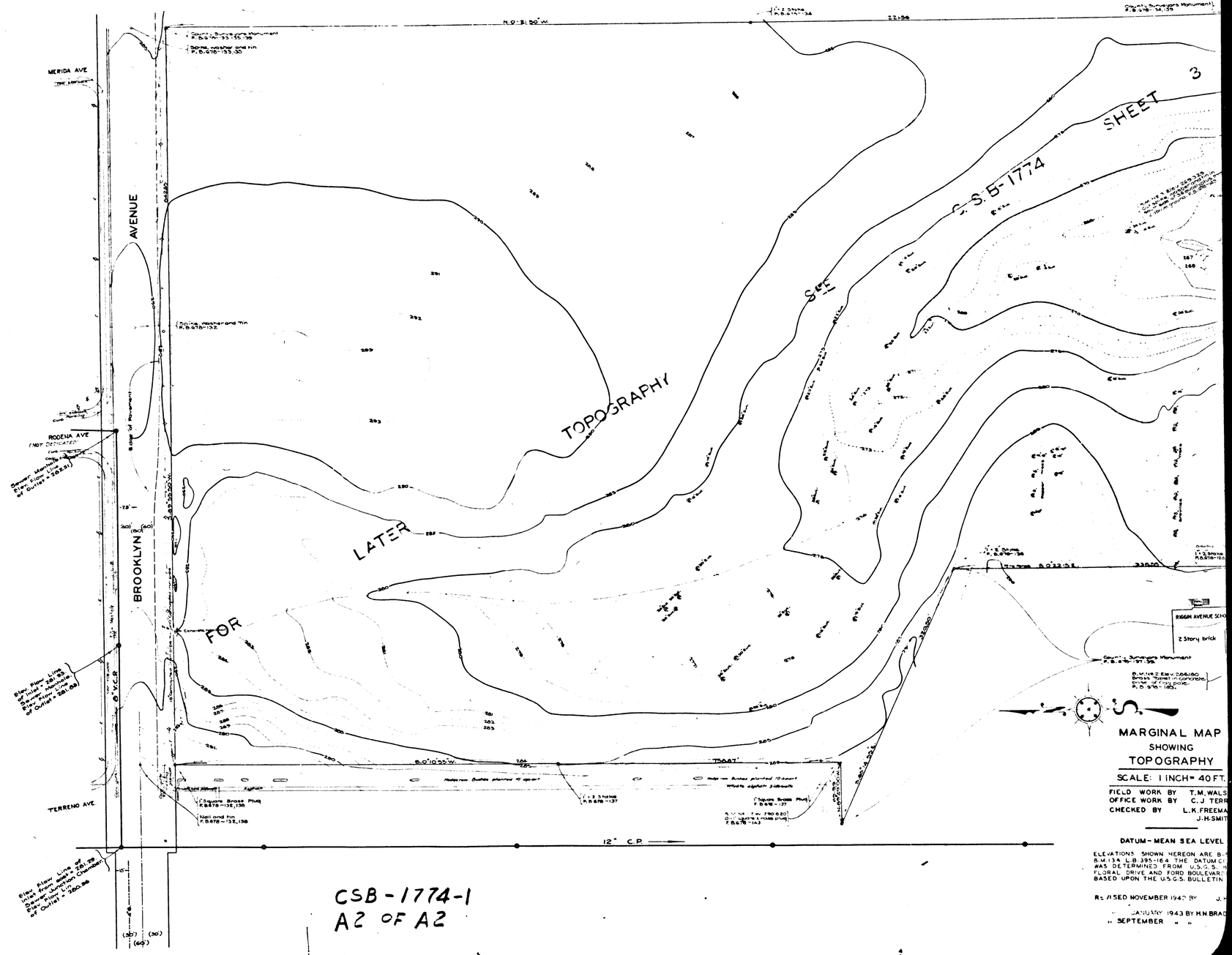

CSB-1774-1
A2 OF A2