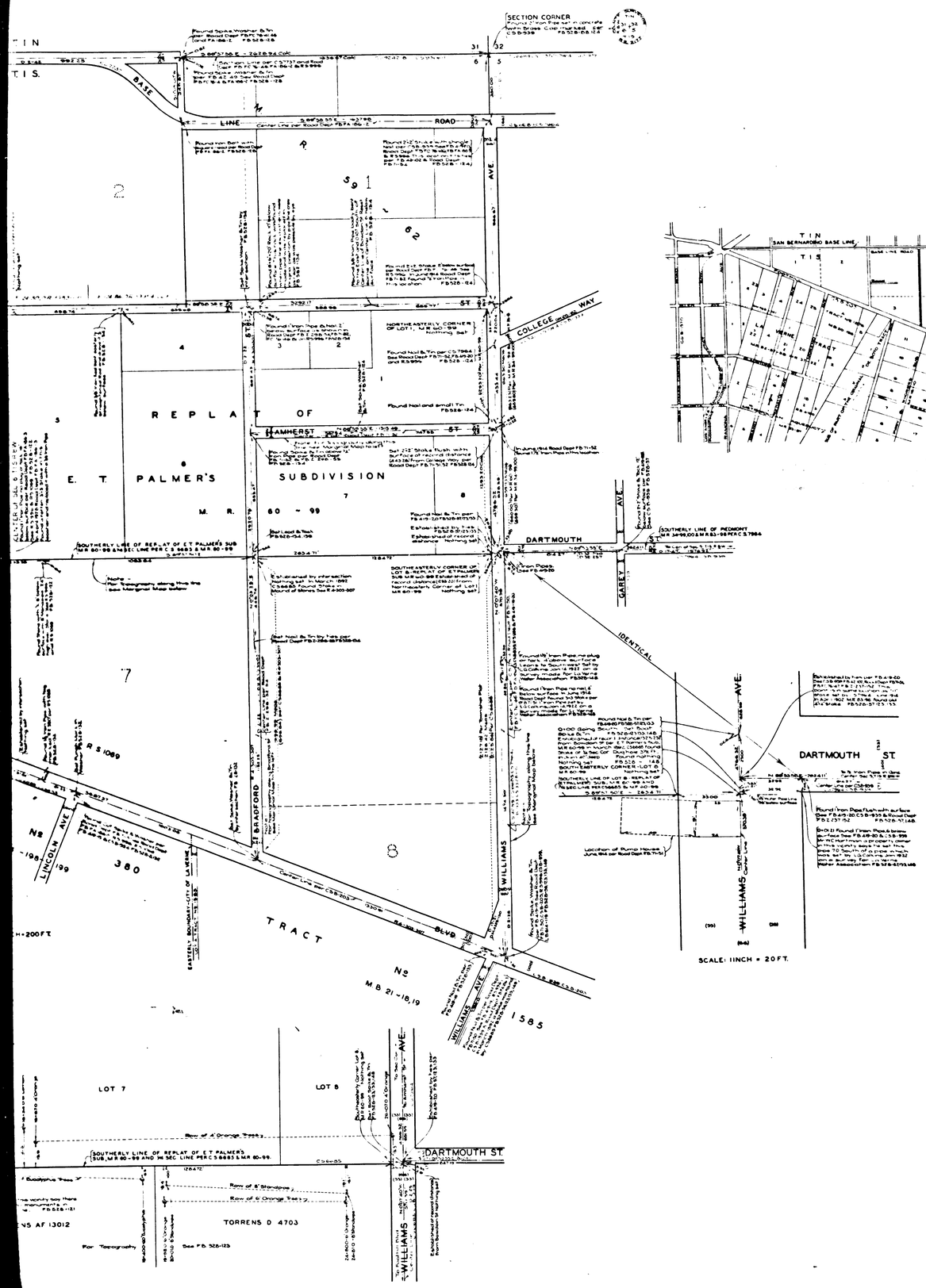

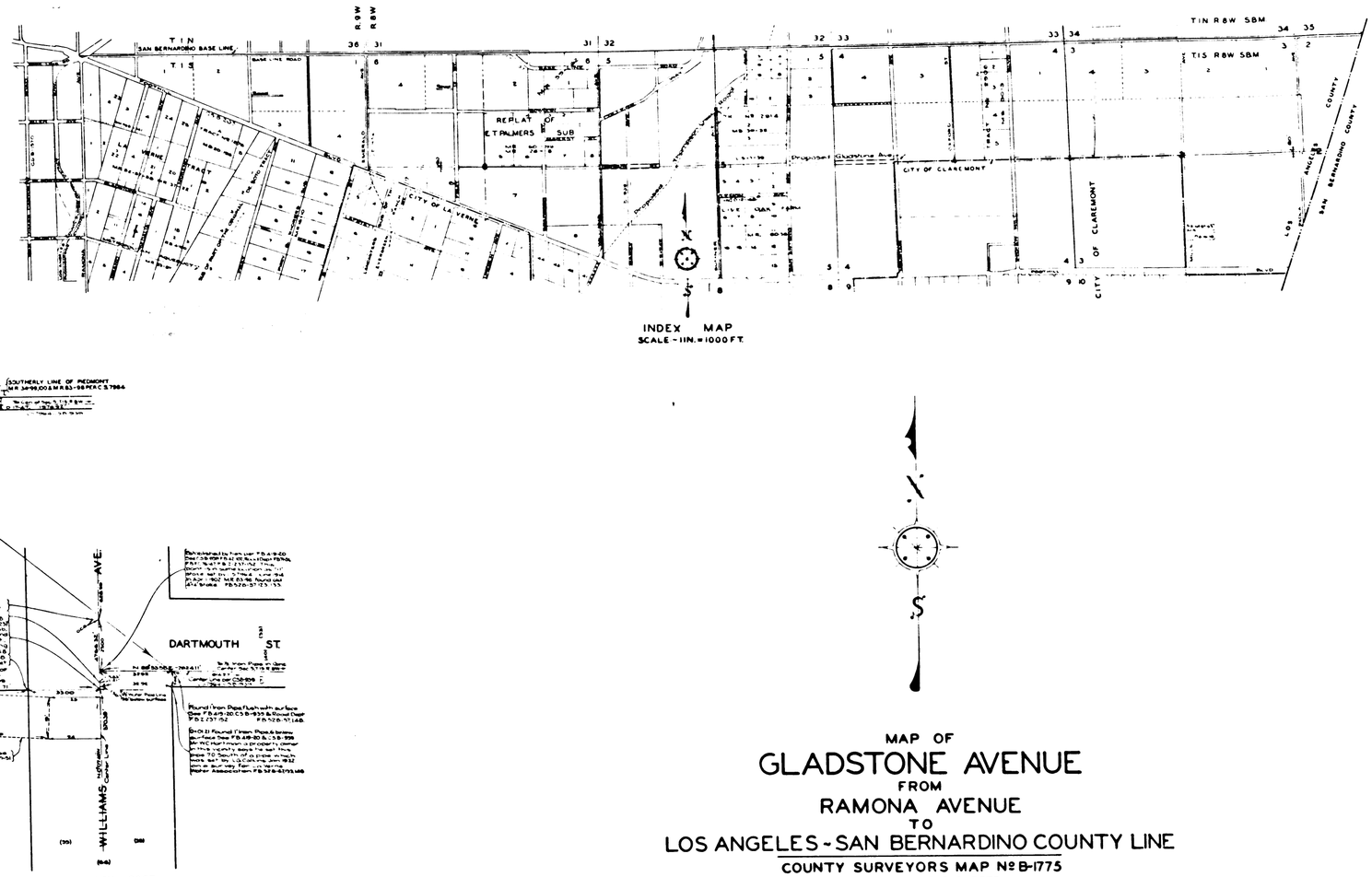

INDEX MAP
SCALE - 1 IN. = 1000 FT.

SCALE: 1 INCH = 20 FT.

MAP OF

GLADSTONE AVENUE

FROM

RAMONA AVENUE

TO

LOS ANGELES - SAN BERNARDINO COUNTY LINE

COUNTY SURVEYORS MAP Nº B-1775

SHEET Nº 1 OF 3 SHEETS

SCALE AS SHOWN.

JOB NUMBER 7936

ALFRED JONES - COUNTY SURVEYOR

SURVEYED MAR TO DEC 1941

SURVEYED UNDER INSTRUCTIONS OF THE BOARD OF SUPERVISORS PER ORDER DATED DEC. 24 TH 1928

BEARINGS ARE BASED ON THE BEARING OF FOOTHILL BLVD PER C.S. B - 934.

F.B. 528 - 121-149

FIELD WORK BY A.N. HELLSTROM

OFFICE WORK BY R.W. McALLISTER

CHECKED BY ..... D.M. FINLEY

INDEX 49

CSB-1775-1

A1 OF A2

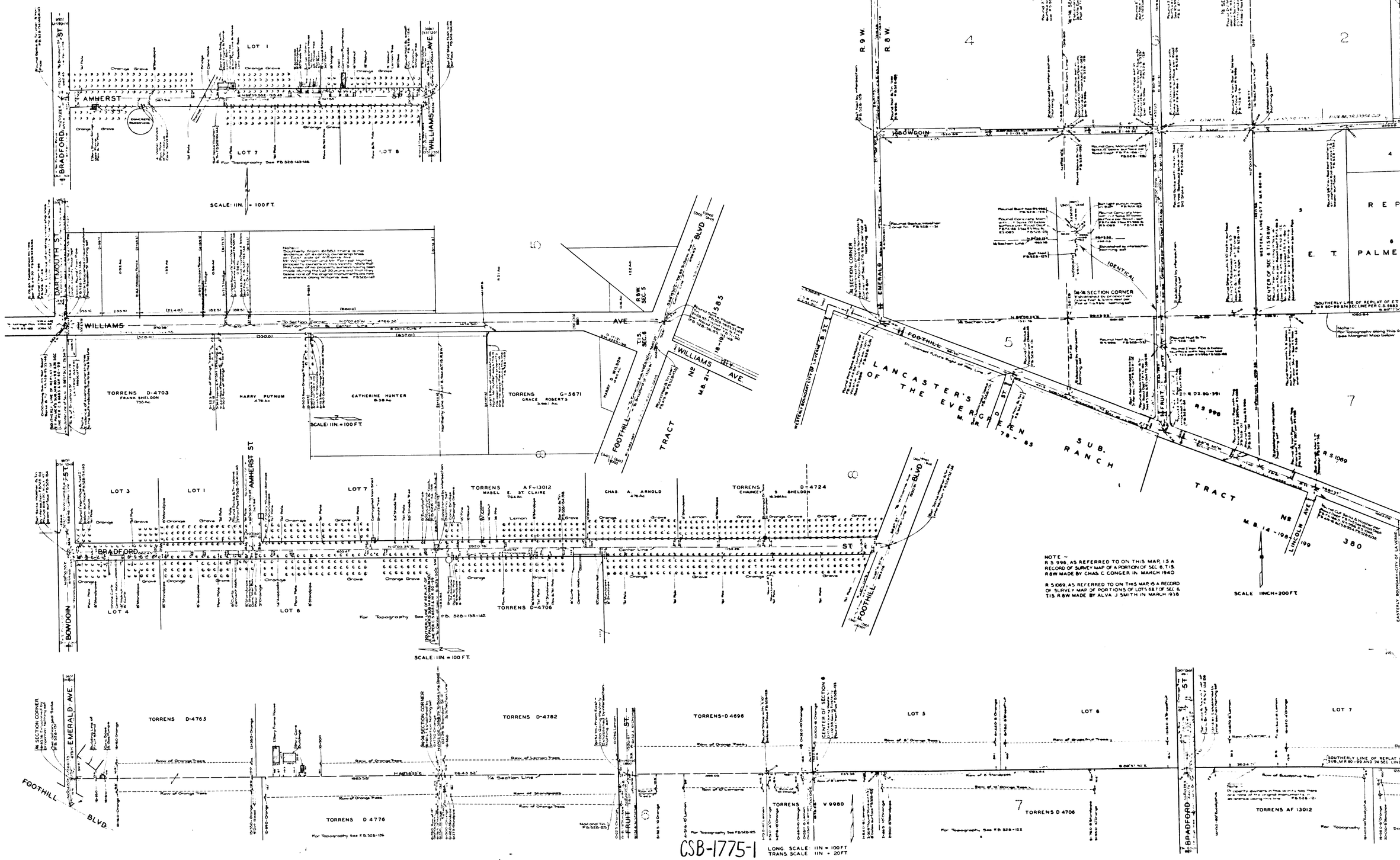

CSB-1775-1
A2 OF A2