ABANDONED BY MASTER PLAN AMENDMENT

613, APPROVED JUNE 16, 1966

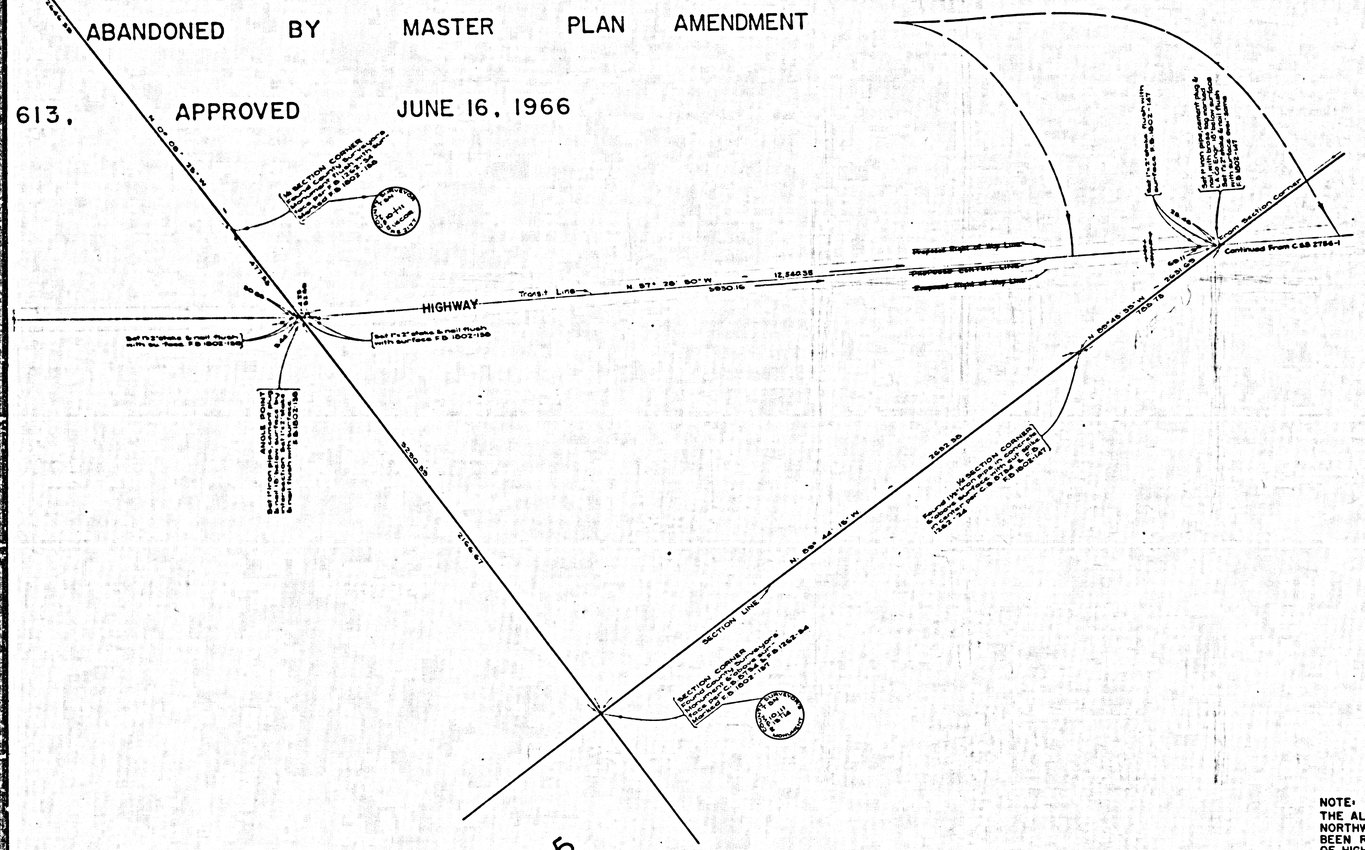

15

14

NOTE:
THE ALIGNMENT OF THIS MAJOR HIGHWAY NORTHWESTERLY OF BARSTOW ROAD HAS BEEN REMOVED FROM THE MASTER PLAN OF HIGHWAYS BY AMENDMENT NO. 391, APPROVED BY THE BOARD OF SUPERVISORS FEBRUARY 18, 1960 & IS SHOWN AS A TRANSIT LINE ONLY ON THESE MAPS.

CSB-2756-2
A1 OF A4

COUNTY OF LOS ANGELES
MAP OF
ANTELOPE HIGHWAY
FROM
PEARBLOSSOM HIGHWAY
TO
LOS ANGELES - KERN
COUNTY BOUNDARY

COUNTY SURVEYORS MAP NO. B-2756
SHEET NO. 2 OF 9 SHEETS
SCALE: 1 INCH = 200 FT.

JOB NUMBER 0074.01

JOHN A. LAMBIE - COUNTY ENGINEER
SURVEYED JUNE 1952 - JUNE 1957

SURVEYED ON REQUEST OF THE REGIONAL PLANNING COMMISSION UNDER SEC. 79 ORD. 4099. BY LETTER DATED DEC. 18, 1951 AND BY BOARD ORDER DATED DEC. 11, 1951.

BEARINGS ARE BASED ON THE BEARING OF 140TH STREET EAST AS SHOWN ON C.S.B. - 2568 - 2.

F.B. 1802 - 5 - 152

FIELD WORK BY.....E. A. ROSECRANS
W. C. MACK
OFFICE WORK BY.....G. O. HARRIS
CHECKED BY.....C. J. GALLI
J. AJA

ABANDONMENT SHOWN BY C.S.B. AUGUST 1972

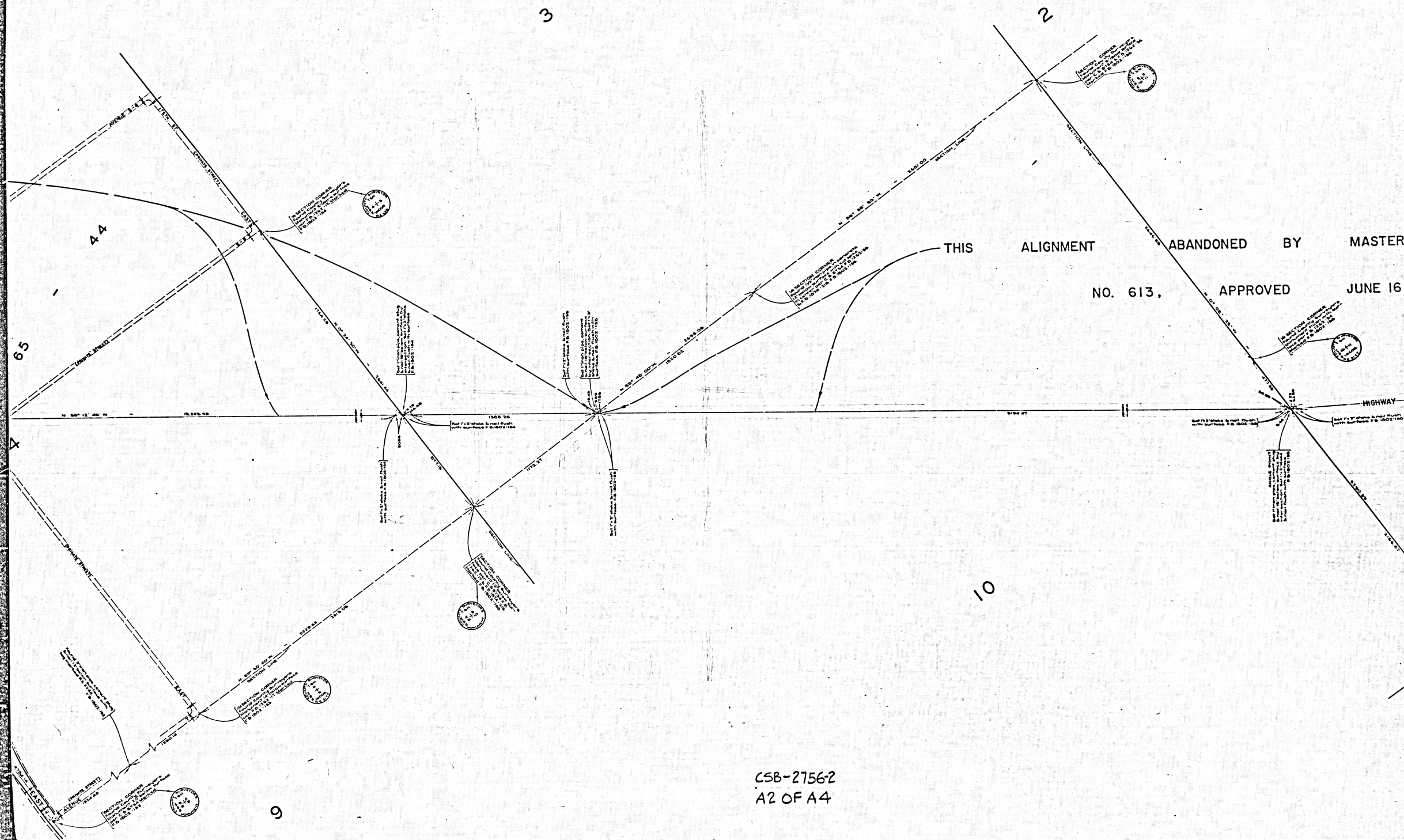
3
2
44
65
THIS ALIGNMENT ABANDONED BY MASTER
NO. 613, APPROVED JUNE 16,
HIGHWAY
10
9
CSB-2756-2
A2 OF A4

33

BY MASTER PLAN AMENDMENT NO. 685, APPROVED AUGUST 14, 1969

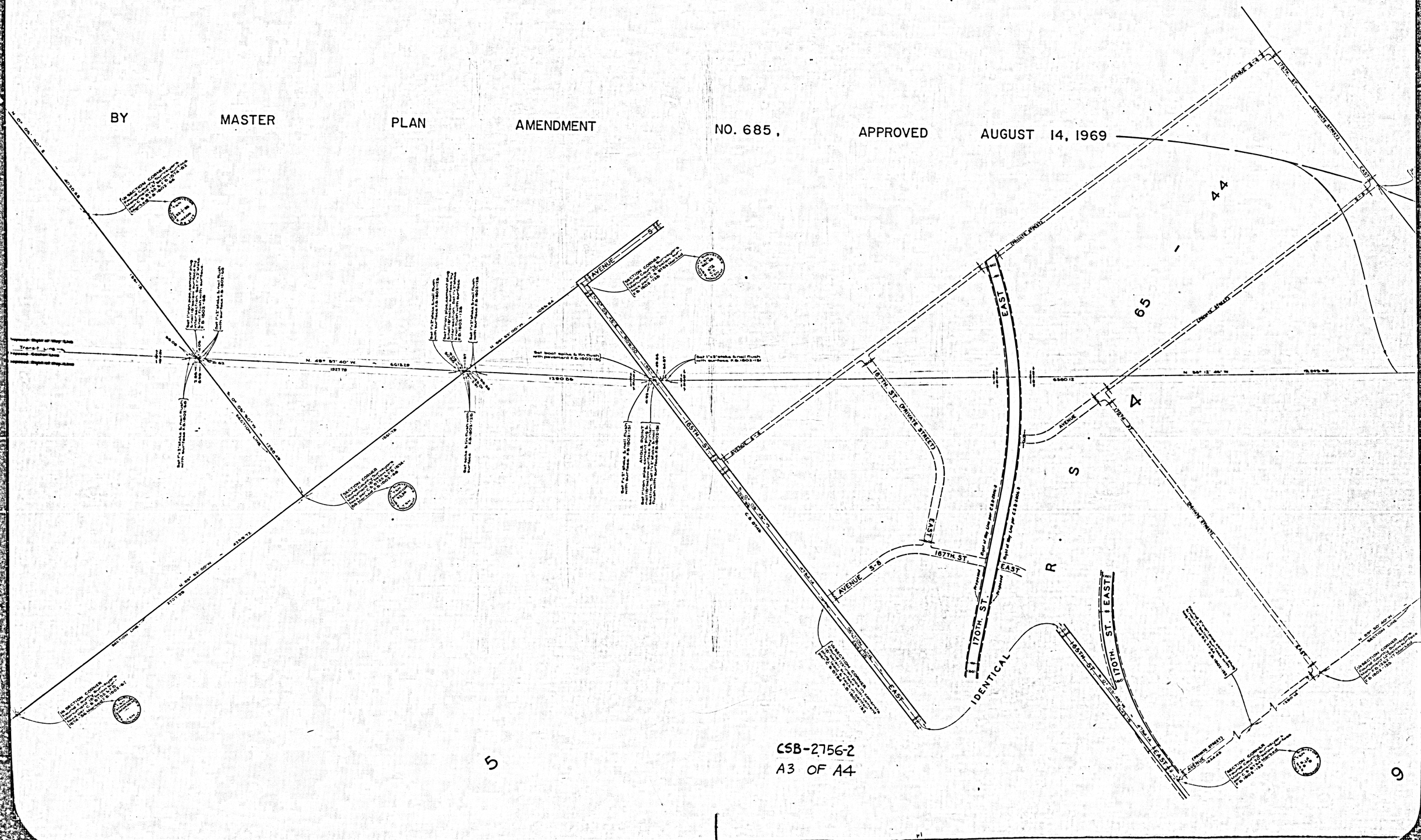

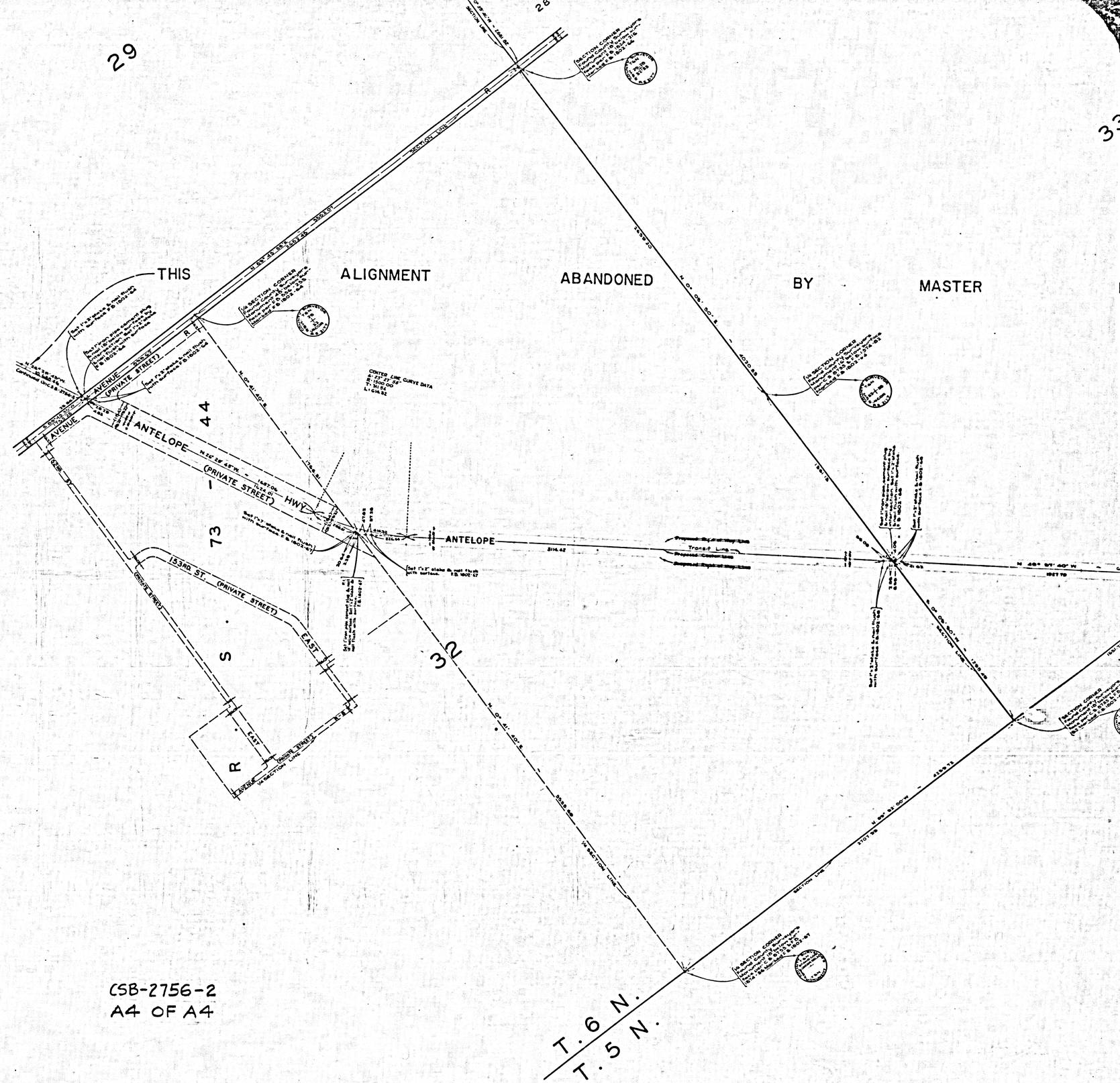

CSB-2756-2
A4 OF A4