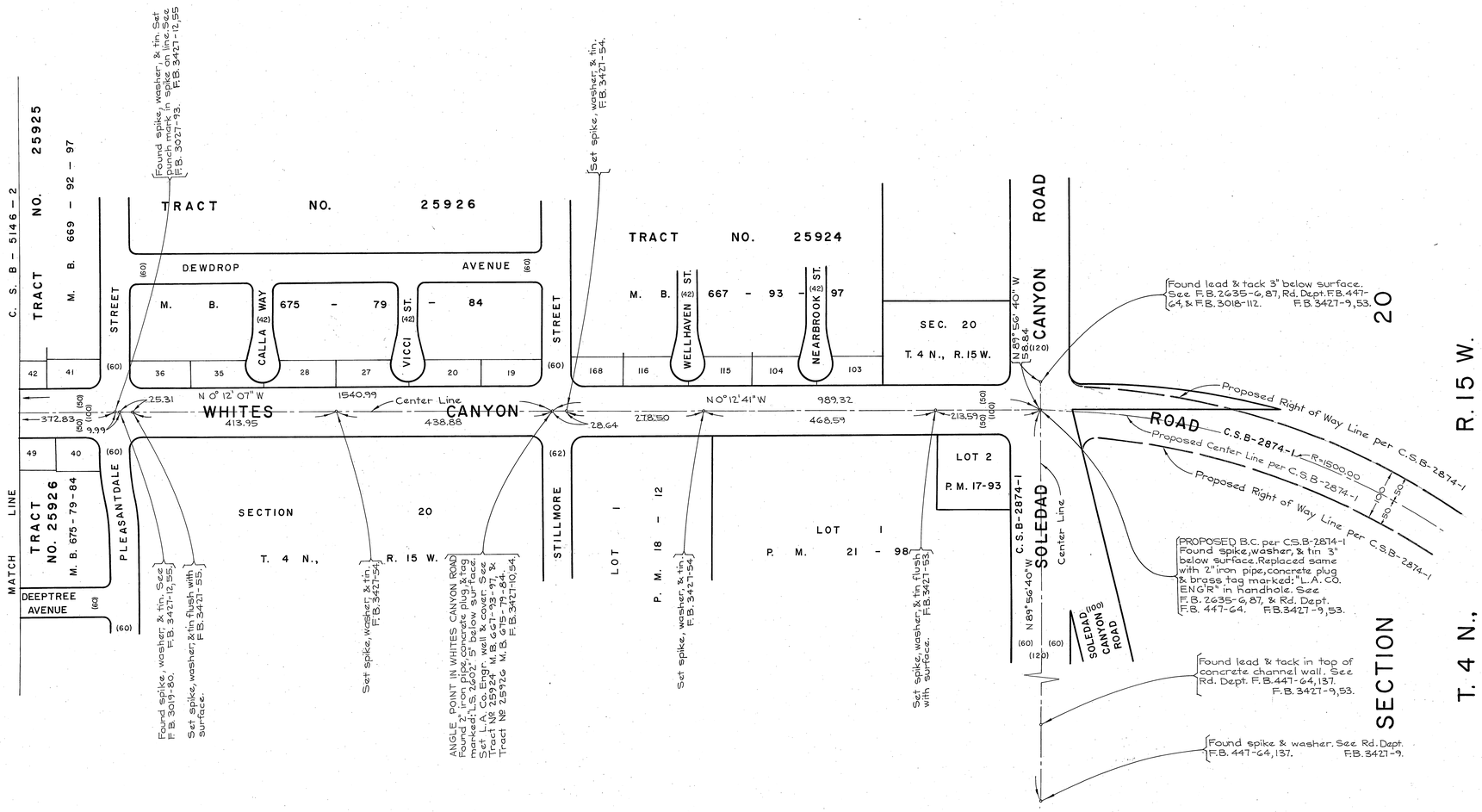

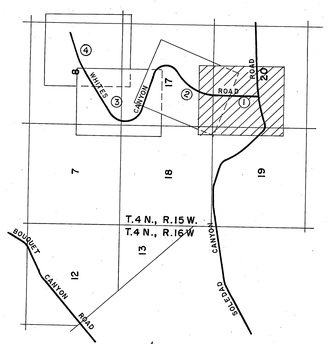

VICINITY MAP
NOT TO SCALE

SCALE IN FEET

COUNTY OF LOS ANGELES DEPARTMENT OF COUNTY ENGINEER HARVEY I. BRANDT - COUNTY ENGINEER PREPARED BY SURVEY DIVISION GEORGE J. FRANCESCHINI – DIVISION ENGINEER SURVEYED BY B. JACKSON CHECKED BY J. M. CAVATAIO DRAWN BY R. R. SHEAN	ALIGNMENT MAP OF WHITES CANYON ROAD FROM SOLEDAD CANYON ROAD TO PLUM CANYON ROAD BASIS OF BEARINGS THE BEARING OF PLUM CANYON ROAD (S 48°46'43"E) AS SHOWN ON C.S.B-3004.	COUNTY SURVEYOR'S MAP NO. B-5146 SHEET 1 OF 4 SHEETS FILED: September 28, 1971 R. J. Mitchell DEPUTY SURVEYED JULY 1967 - JANUARY 1970 REFERENCE F.B. 3427-5-61 JOB NUMBER 0095.39 INDEX MAP NO. 264-137	REVISION NO. BY DATE

C.2.B-2148-1

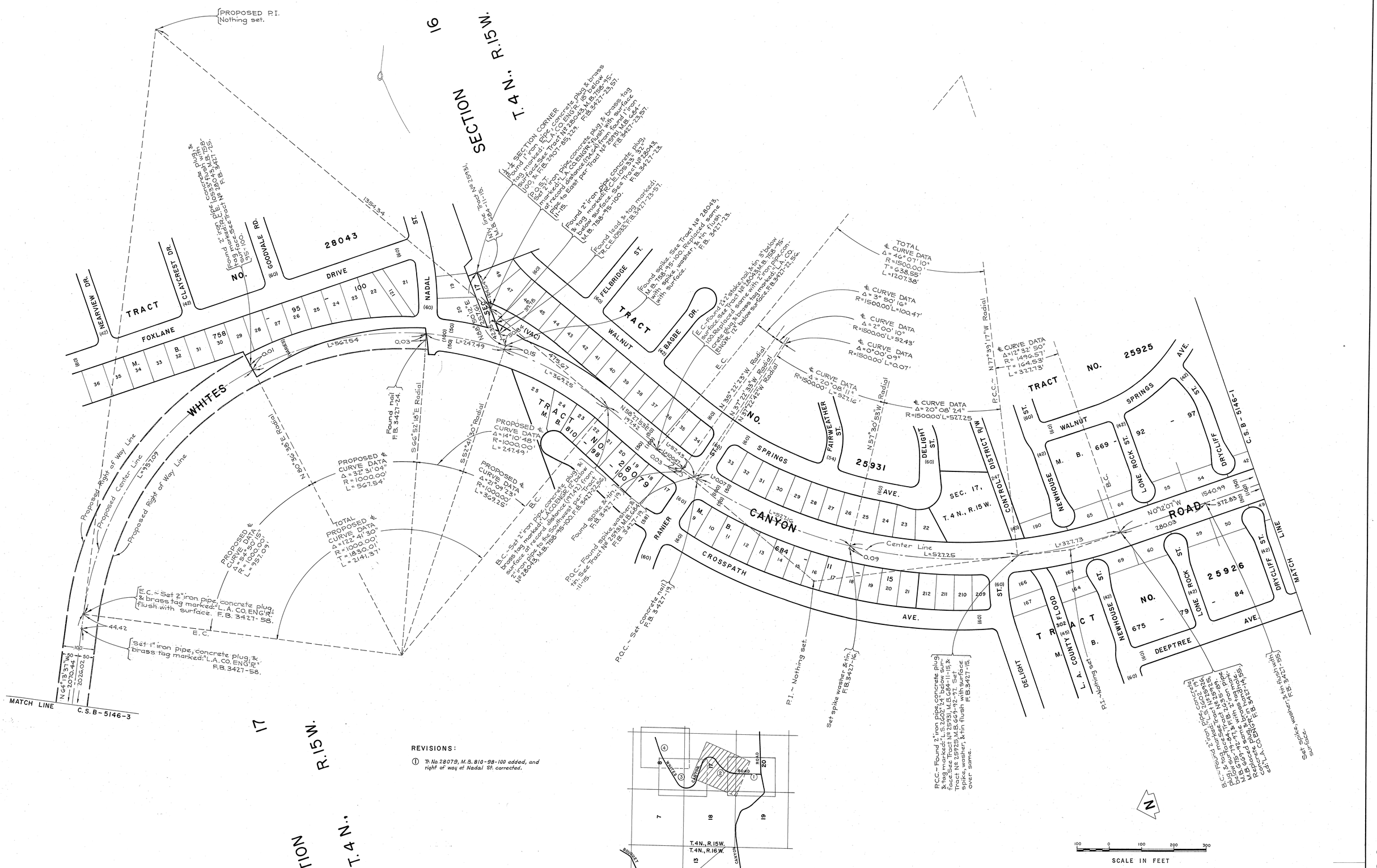

COUNTY OF LOS ANGELES
DEPARTMENT OF COUNTY ENGINEER
HARVEY T. BRANDT - COUNTY ENGINEER

PREPARED BY
SURVEY DIVISION
GEORGE J. FRANCESCHINI - DIVISION ENGINEER

SURVEYED BY B. JACKSON
CHECKED BY J. M. CAVATAIO
DRAWN BY R. R. SHEAN

ALIGNMENT MAP OF
WHITES CANYON ROAD
FROM SOLEDAD CANYON ROAD TO PLUM CANYON ROAD

BASIS OF BEARINGS
THE BEARING OF PLUM CANYON ROAD (S 48°46'43"E) AS SHOWN ON C.S.B-3004.

COUNTY SURVEYOR'S MAP NO.
B-5146
SHEET 2 OF 4 SHEETS

FILED: September 28, 1971
R. J. Whitehead
DEPUTY

SURVEYED
JULY 1967 - JANUARY 1970

REFERENCE
F.B. 3427-5-61

JOB NUMBER	INDEX MAP NO.
0095.39	264-137

REVISION		
NO.	BY	DATE
①	B.H.T.	7-72

C.S.B-5146-2

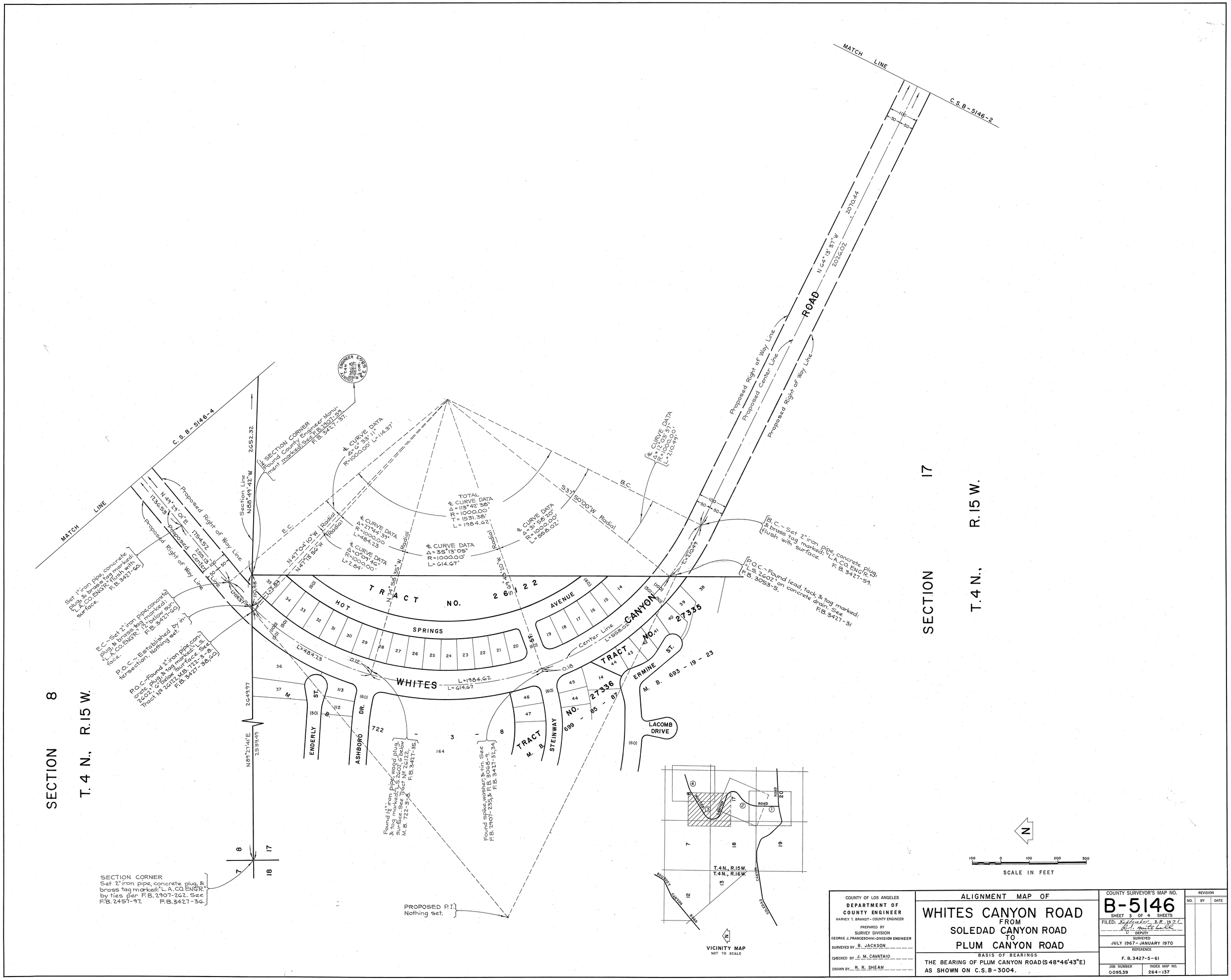

COUNTY OF LOS ANGELES DEPARTMENT OF COUNTY ENGINEER HARVEY T. BRANDT - COUNTY ENGINEER PREPARED BY SURVEY DIVISION GEORGE J. FRANCESCHINI - DIVISION ENGINEER SURVEYED BY B. JACKSON CHECKED BY J. M. CAVATAIO DRAWN BY R. R. SHEAN	ALIGNMENT MAP OF WHITES CANYON ROAD FROM SOLEDAD CANYON ROAD TO PLUM CANYON ROAD BASIS OF BEARINGS THE BEARING OF PLUM CANYON ROAD (S48°46'43"E) AS SHOWN ON C.S.B-3004.	COUNTY SURVEYOR'S MAP NO. B-5146 SHEET 3 OF 4 SHEETS FILED: September 28, 1971 R. J. Mitchell DEPUTY SURVEYED JULY 1967 - JANUARY 1970 REFERENCE F. B. 3427-5-61 JOB NUMBER 0095.39 INDEX MAP NO. 264-137	REVISION NO. BY DATE

NOTE:
THE ALIGNMENT OF WHITES CANYON RD. A MAJOR HIGHWAY AS PROPOSED ON THE MASTER PLAN OF HIGHWAYS HAD NOT BEEN ESTABLISHED AT THE TIME OF THE FILING OF THIS MAP

Set 2" iron pipe & brass tag marked: "L.A.CO.ENG'R." 2" above surface. F. B. 3427-43,45.

Found 1" iron pipe, concrete plug, & brass tag marked: "L.A.CO.ENG'R." 3" below surface. See F.B.2907-109, 139, & F.B.3274-22. F.B.3427-43,45.

Set 1" iron pipe, & brass tag marked: "L.A.CO.ENG'R." flush with surface. F.B. 3427-43.

Found 1" iron pipe, concrete plug, & brass tag marked: "L.A.CO.ENG'R." 6" below surface. See F.B. 3274-21. F.B.3427-42.

Found 1" iron pipe, concrete plug, & brass tag marked: "L.A.CO.ENG'R." flush with surface. See F.B.2907-110, & F.B. 3274-22. F.B.3427-43.

Found 1" iron pipe, concrete plug, & brass tag marked: "L.A.CO.ENG'R." See F.B. 3274-22. F.B. 3427-42.

Found 1"x2" stake, & nail. See F.B.3274-22. F.B.3427-42.

Set 1" iron pipe & brass tag marked: "L.A.CO.ENG'R." flush with surface. F.B. 3427-42.

Set 1" iron pipe, concrete plug, & brass tag marked: "L.A.CO. ENG'R." F.B.3427-41,61.

SECTION CORNER
Found 4 iron pipe, concrete plug, & nail. See F.M.18880, F.B.2907-62, 89, 112, F.B.2457-118, & Tract Nº 28043, M.B.758-95-100. F.B.3427-29.

N 0° 34' 17" E 2285.68
1160.24
Section Line
205.71 185.19 134.54
149°
258.35
Transit Line
528.57
73.50
Transit Line
63.00
N 48°46'43" W
231.42
100 50 50
N 61° 20' 14" E
50.58
147.90
50.58
50 50
100
E.C.- Nothing set
B.C.- Nothing set
PROPOSED CURVE DATA
TR. A. = 17°51'12"
R = 1500.00'
L = 299.59'
T = 151.21'
L=117.41'
130.22
129.31
100 50 50
262.86
Section Line
N 88°49'42" W.
2652.32
9 16
8 17
PLUM CANYON ROAD
C.S.B-3004
Proposed Right of Way Line per C.S.B-3004
Proposed Center Line per C.S.B-3004
Proposed Right of Way Line per C.S.B-3004
WHITES CANYON ROAD
P.I.- Set 1" iron pipe, concrete plug, & brass tag marked: "L.A. CO. ENG'R." 2" above surface. F.B. 3427-40,46,61.
P.O.S.T.- Set 1" iron pipe, concrete plug, & brass tag marked: "L.A.CO.ENG'R." F.B. 3427-61.
Set 1" iron pipe, concrete plug, & brass tag marked: "L.A. CO. ENG'R." F.B. 3427-61.
SECTION 8
T. 4 N., R. 15 W.
SECTION 17
T. 4 N., R. 15 W.
Proposed Right of Way Line
N 49° 29' 01" E
1154.52
1236.53
Proposed Center Line
Proposed Right of Way Line
50 50
100
C.S.B-5146-3
MATCH LINE

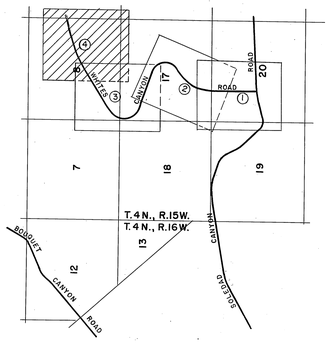

VICINITY MAP
NOT TO SCALE

N

100 0 100 200 300
SCALE IN FEET

COUNTY OF LOS ANGELES
DEPARTMENT OF COUNTY ENGINEER
HARVEY T. BRANDT - COUNTY ENGINEER
PREPARED BY
SURVEY DIVISION
GEORGE J. FRANCESCHINI - DIVISION ENGINEER
SURVEYED BY B. JACKSON
CHECKED BY J. M. CAVATAIO
DRAWN BY R. R. SHEAN

ALIGNMENT MAP OF
WHITES CANYON ROAD
FROM
SOLEDAD CANYON ROAD
TO
PLUM CANYON ROAD

BASIS OF BEARINGS
THE BEARING OF PLUM CANYON ROAD (S 48°46'43"E) AS SHOWN ON C.S.B-3004.

COUNTY SURVEYOR'S MAP NO.
B-5146
SHEET 4 OF 4 SHEETS
FILED: September 28, 1971
R. J. Waterhouse
DEPUTY
SURVEYED
JULY 1967 - JANUARY 1970
REFERENCE
F. B. 3427-5-61
JOB NUMBER 0095.39
INDEX MAP NO. 264-137

REVISION		
NO.	BY	DATE

C.2.B-2142-4